
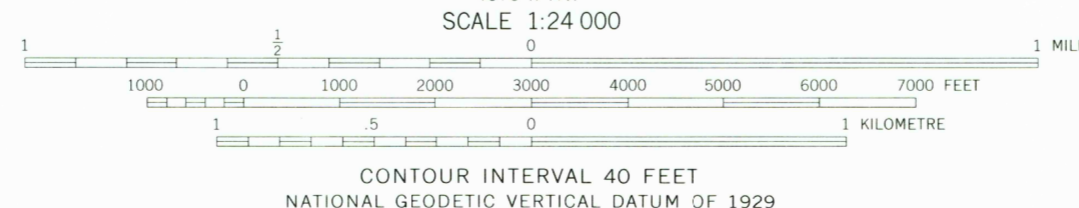
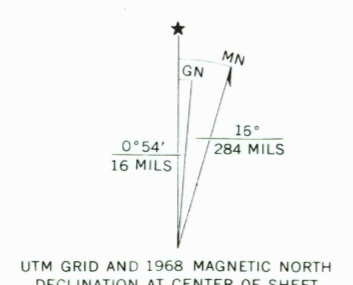


Mapped, edited, and published by the Geological Survey
Control by USGS and USC&GS
Topography by photogrammetric methods from aerial photographs taken 1966. Field checked 1968
Polyconic projection. 1927 North American datum
10,000-foot grids based on Wyoming coordinate system, west central and west zones
1000-metre Universal Transverse Mercator grid ticks, zone 12, shown in blue
Land lines have not been established in this area



ROAD CLASSIFICATION
No roads or trails in this area

THIS MAP COMPLIES WITH NATIONAL MAP ACCURACY STANDARDS
FOR SALE BY U. S. GEOLOGICAL SURVEY, DENVER, COLORADO 80225, OR RESTON, VIRGINIA 22092
A FOLDER DESCRIBING TOPOGRAPHIC MAPS AND SYMBOLS IS AVAILABLE ON REQUEST

USGS
HISTORICAL FILE
TOPOGRAPHIC DIVISION

DOWNS MOUNTAIN, WYO.
N4315-W10937.5/7.5

1968
OCT 17 1975

AMS 4070 1 SW - SERIES V874

RETURN TO:
USGS HISTORICAL MAP ARCHIVES