
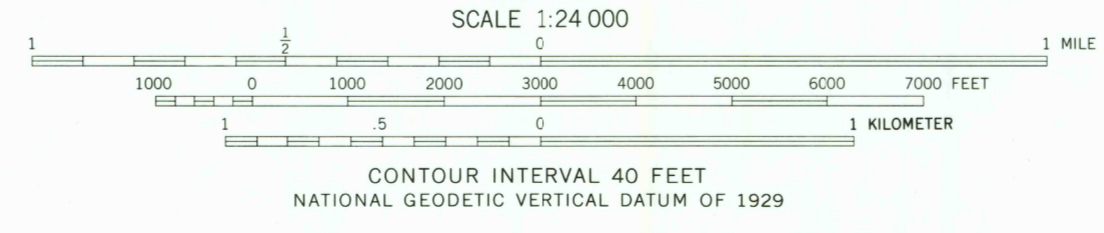
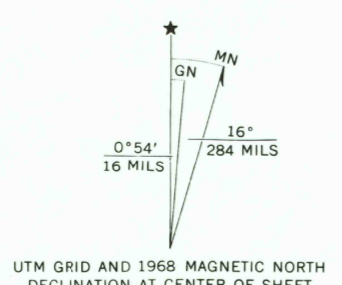




USGS NMD HISTORICAL MAP
OCT 1 1987
REC'D FILE COPY

Mapped, edited, and published by the Geological Survey
Control by USGS and USC&GS
Topography by photogrammetric methods from aerial photographs taken 1966. Field checked 1968
Polyconic projection 1927 North American Datum 10,000-foot grids based on Wyoming coordinate system, west central and west zones
1000-meter Universal Transverse Mercator grid ticks, zone 12, shown in blue
Land lines have not been established in this area
To place on the predicted North American Datum 1983 move the projection lines 10 meters north and 59 meters east as shown by dashed corner ticks
Map photoinspected 1978
No major culture or drainages observed



ROAD CLASSIFICATION
No roads or trails in this area

DOWN'S MOUNTAIN, WYO.
43109-C6-TF-024
1968

THIS MAP COMPLIES WITH NATIONAL MAP ACCURACY STANDARDS
FOR SALE BY U. S. GEOLOGICAL SURVEY, DENVER, COLORADO 80225, OR RESTON, VIRGINIA 22092
A FOLDER DESCRIBING TOPOGRAPHIC MAPS AND SYMBOLS IS AVAILABLE ON REQUEST

DMA 4070 1 SW-SERIES V874
PHOTOINSPECTED 1978