

Mapped, edited, and published by the Geological Survey
Control by USGS and USC&GS

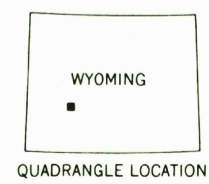
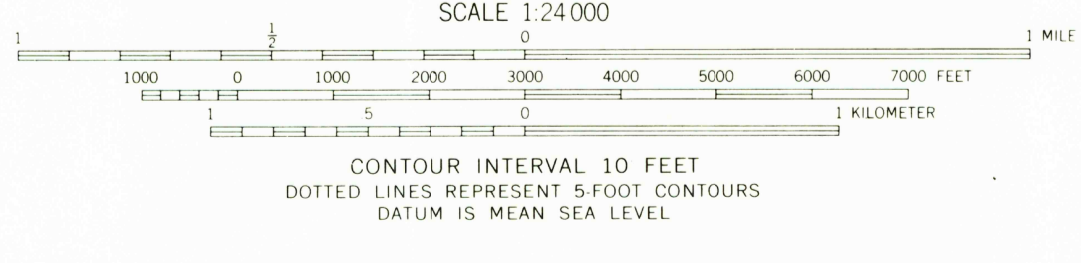
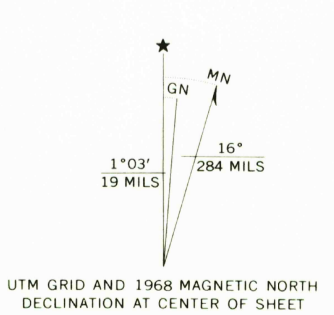
Topography by photogrammetric methods from aerial
photographs taken 1967. Field checked 1968

Polycyclic projection. 1927 North American datum
10,000-foot grid based on Wyoming coordinate system,
west central zone

1000-meter Universal Transverse Mercator grid ticks,
zone 12, shown in blue

Fine red dashed lines indicate selected fence lines

Areas covered by dashed light-blue pattern are subject
to controlled inundation



ROAD CLASSIFICATION	
Primary highway, all weather, hard surface	Light-duty road, all weather, improved surface
Secondary highway, all weather, hard surface	Unimproved road, fair or dry weather
U. S. Route	State Route

THIS MAP COMPLIES WITH NATIONAL MAP ACCURACY STANDARDS
FOR SALE BY U. S. GEOLOGICAL SURVEY DENVER, COLORADO 80225, OR WASHINGTON, D. C. 20242
A FOLDER DESCRIBING TOPOGRAPHIC MAPS AND SYMBOLS IS AVAILABLE ON REQUEST

EDEN RESERVOIR WEST, WYO.
N4207.5-W10922.5/7.5

USGS
HISTORICAL FILE
TOPOGRAPHIC DIVISION

1968
AMS 4168 III NW—SERIES V874

2235
SEP 13 1971

RETURN TO:
USGS AND HISTORICAL MAP ARCHIVES