
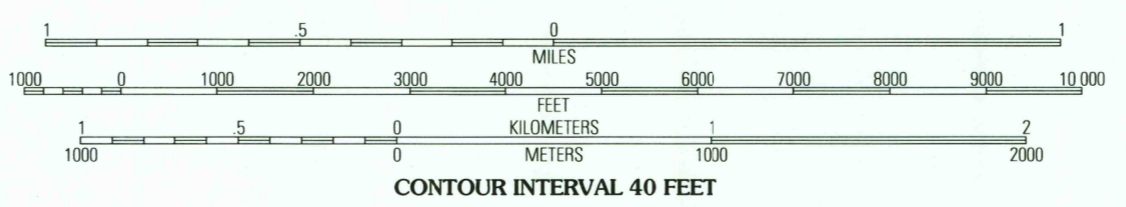
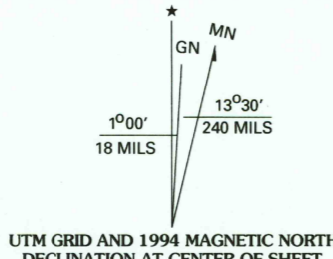


USGS HISTORICAL
MAP ARCHIVES
FEB 20 1997
REC'D FILE COPY



Produced by the U.S. Geological Survey
Revised by the U.S. Forest Service
Areas outside the National Forest System lands may not have been revised.
Control by USGS and NOS/NOAA
Compiled from aerial photographs taken 1985. Revised from aerial photographs taken 1989. Partial field check by U. S. Forest Service 1991
North American Datum of 1927 (NAD 27). Projection and 10,000-foot ticks: Wyoming coordinate system, west central zone (Transverse Mercator). Blue 1000-meter Universal Transverse Mercator ticks, zone 12.
North American Datum of 1983 (NAD 83) is shown by dashed corner ticks. The values of the shift between NAD 27 and NAD 83 for 7.5-minute intersections are obtainable from National Geodetic Survey NADCON software.
Non-National Forest System lands within the National Forest
Inholdings may exist in other National or State reservations.
This map is not a legal land line or ownership document. Public lands are subject to change and leasing, and may have access restrictions; check with local offices. Obtain permission before entering private lands.



1	2	3	1 Hunter Peak
4	5	4 Geers Point	
6	7	7 Dead Indian Meadows	
8	8	8 Jim Mountain	

ADJOINING 7.5' QUADRANGLES

Interstate	(I-25)	Primary highway	(Red line)
U. S.	(U.S. 101)	Secondary highway	(Red dashed line)
State	(WY 109)	Light-duty road	(Red dashed line with dots)
County	(109)	Paved	(Black line)
National Forest, suitable for passenger cars	(105)	Gravel	(Black dashed line)
National Forest, suitable for high clearance vehicles	(105)	Dirt	(Black dashed line with dots)
National Forest Trail	(105)	Composition unspecified	(Black dashed line with dots)
		Unimproved: 4 wheel drive	(Black dashed line with dots)
		Trail	(Black dashed line with dots)
		Gate	(Black dashed line with dots)

ELKHORN PEAK, WYOMING
44109-F5-TF-024
1991
DMA 4073 II NE - SERIES V874

THIS MAP COMPLIES WITH NATIONAL MAP ACCURACY STANDARDS
FOR SALE BY U.S. GEOLOGICAL SURVEY
DENVER, COLORADO 80225 OR RESTON, VIRGINIA 22092
A FOLDER DESCRIBING TOPOGRAPHIC MAPS AND SYMBOLS IS AVAILABLE ON REQUEST