
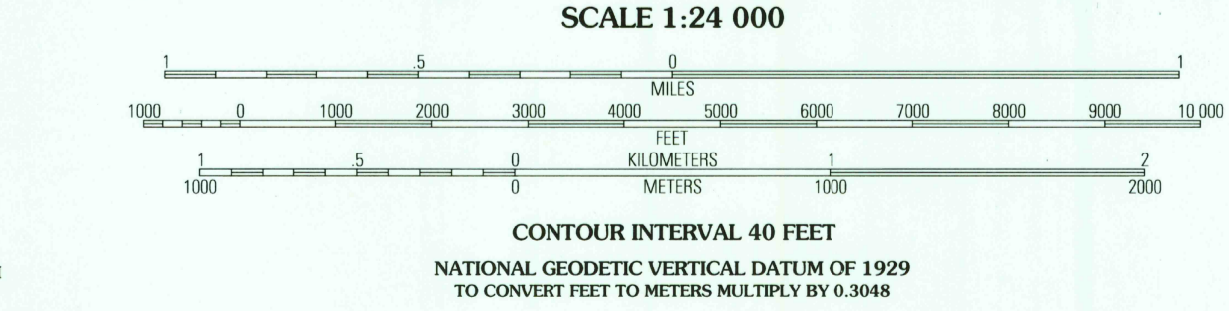
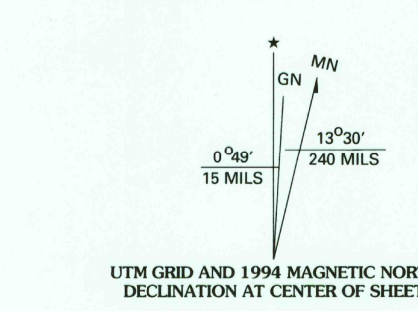


USGS AND HISTORICAL
MAP MATERIALS
JULY 31 1997
REC'D FILE COPY



Produced by the U.S. Geological Survey
Revised by the U.S. Forest Service
Areas outside the National Forest System lands may not have been revised.
Control by USGS and USC&GS
Topography from aerial photographs by photogrammetric methods. Aerial photographs taken 1953. Revised from aerial photographs taken 1989. Partial field check by U.S. Forest Service 1991.
North American Datum of 1927 (NAD 27). Projection and 10 000-foot ticks: Wyoming coordinate system, west central zone (Transverse Mercator). Blue 1000-meter Universal Transverse Mercator ticks, zone 12.
North American Datum of 1983 (NAD 83) is shown by dashed corner ticks. The values of the shift between NAD 27 and NAD 83 for 7.5-minute intersections are obtainable from National Geodetic Survey NADCON software.
Non-National Forest System lands within the National Forest
Inholdings may exist in other National or State reservations.
This map is not a legal land line or ownership document. Public lands are subject to change and leasing, and may have access restrictions; check with local offices. Obtain permission before entering private lands.



| 1 | 2 | 3 | 4 | 5 | 6 | 7 | 8 |
|------------------|-----------------|----------------|-------------------|-----------------|-------------|-------------------|----------|
| 1 Dundee Meadows | 2 Shoshone Pass | 3 Five Pockets | 4 Kinsinger Lakes | 5 Ramshorn Peak | 6 Fish Lake | 7 Warm Spring Mtn | 8 Dubois |

ADJOINING 7.5' QUADRANGLES

| Highways and Roads | Symbol |
|---|--------------------------|
| Interstate | [Red shield with number] |
| U.S. | [Red shield with number] |
| State | [Red shield with number] |
| County | [Red shield with number] |
| National Forest, suitable for passenger cars | [Red shield with number] |
| National Forest, suitable for high clearance vehicles | [Red shield with number] |
| National Forest Trail | [Red line with number] |
| Primary highway | [Red line] |
| Secondary highway | [Red dashed line] |
| Light-duty road | [Red dashed line] |
| Paved | [Black line] |
| Gravel | [Black dashed line] |
| Dirt | [Black dashed line] |
| Composition unspecified | [Black dashed line] |
| Unimproved; 4 wheel drive | [Black dashed line] |
| Trail | [Black dashed line] |
| Gate | [Black dashed line] |

ESMOND PARK, WYO.
43109-F7-TF-024
1991
DMA 4071 III NE - SERIES V874