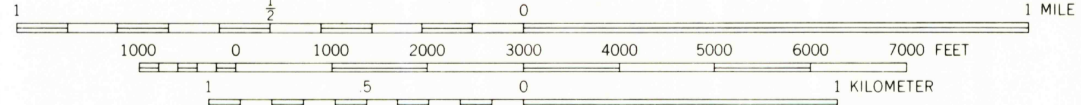
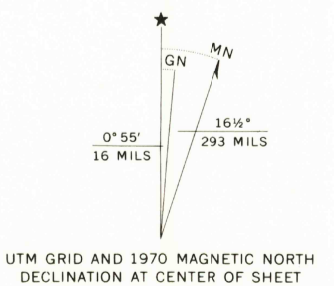


Mapped, edited, and published by the Geological Survey

Control by USGS and USC&GS
Topography by photogrammetric methods from aerial
photographs taken 1969. Field checked 1970

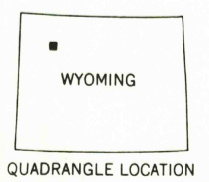
Polyconic projection. 1927 North American datum
10,000-foot grid based on Wyoming coordinate system,
west central zone
1000-meter Universal Transverse Mercator grid ticks,
zone 12, shown in blue

Where omitted, land lines have not been established
To place on the predicted North American Datum 1983
move the projection lines 10 meters north and
58 meters east as shown by dashed corner ticks



SCALE 1:24,000
CONTOUR INTERVAL 40 FEET
NATIONAL GEODETIC VERTICAL DATUM OF 1929

THIS MAP COMPLIES WITH NATIONAL MAP ACCURACY STANDARDS
FOR SALE BY U. S. GEOLOGICAL SURVEY, DENVER, COLORADO 80225, OR RESTON, VIRGINIA 22092
A FOLDER DESCRIBING TOPOGRAPHIC MAPS AND SYMBOLS IS AVAILABLE ON REQUEST



QUADRANGLE LOCATION
There may be private inholdings within the boundaries of
the National or State reservations shown on this map

ROAD CLASSIFICATION
Trails

FALL CREEK, WYO.
N4400-W10937.5/7.5
1970
DMA 4072 II SW-SERIES V874

RETURN TO:
USGS NHD HISTORICAL MAP ARCHIVES

1600