
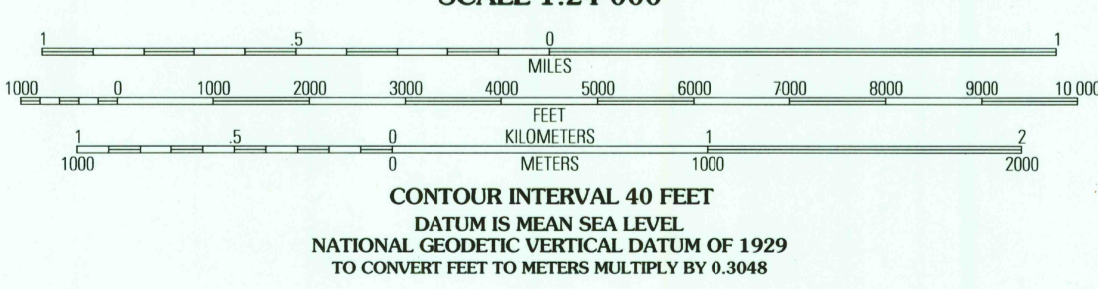
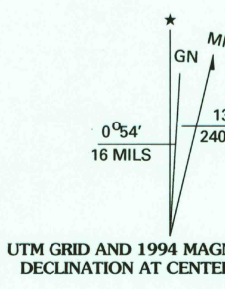


Produced by the U.S. Geological Survey  
Revised by the U.S. Forest Service  
Areas outside the National Forest System lands may not have been revised.  
Control by USGS and USFS/USFS  
Compiled from aerial photographs taken 1969.  
Partial field check by U.S. Forest Service 1991.  
North American Datum of 1927 (NAD 27). Projection and 10,000-foot ticks:  
Wyoming coordinate system, west central zone (Transverse Mercator). Blue  
1000-meter Universal Transverse Mercator ticks, zone 12.  
North American Datum of 1983 (NAD 83) is shown by dashed corner ticks.  
The values of the shift between NAD 27 and NAD 83 for 7.5-minute  
intersections are obtainable from National Geodetic Survey NADCON software.  
Non-National Forest System lands within the National Forest  
Inholdings may exist in other National or State reservations.  
This map is not a legal land line or ownership document. Public lands are  
subject to change and leasing, and may have access restrictions; check  
with local offices. Obtain permission before entering private lands.



1	2	3	1 Thorofare Buttes
			2 Clouds Home Peak
			3 Valley
			4 Yellow Mountain
			5 Needle Mountain
			6 Youns Peak
			7 Hardluck Mountain
			8 Emerald Lake

- HIGHWAYS AND ROADS**
- Interstate
  - U. S.
  - State
  - County
  - National Forest, suitable for passenger cars
  - National Forest, suitable for high clearance vehicles
  - National Forest Trail
  - Primary highway
  - Secondary highway
  - Light-duty road
  - Paved
  - Gravel
  - Dirt
  - Composition unspecified
  - Unimproved; 4 wheel drive
  - Trail
  - Gate

FALL CREEK, WYO.  
44109-A6-1F-024  
1991  
DMA 4072 II SW - SERIES V874

USGS AND HISTORICAL  
MAP ARCHIVES  
FEB 20 1997  
REC'D FILE COPY

ISSN 0-507-86615-7  
9 780607 866186