

Mapped, edited, and published by the Geological Survey

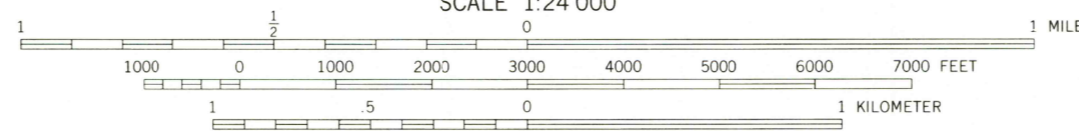
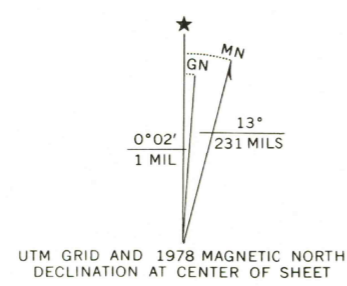
Control by USGS and NOS/NOAA

Topography by photogrammetric methods from aerial photographs taken 1961. Field checked 1962

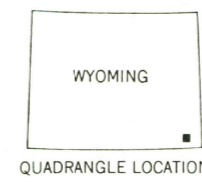
Polycyclic projection. 1927 North American datum
10,000 foot grid based on Wyoming coordinate system, east zone
1000 meter Universal Transverse Mercator grid ticks,
zone 13, shown in blue

Fine red dashed lines indicate selected fence lines

Revisions shown in purple compiled from aerial photographs taken 1976. Map edited 1978. This information not field checked



CONTOUR INTERVAL 20 FEET
DOTTED LINES REPRESENT 10 FOOT CONTOURS
NATIONAL GEODETIC VERTICAL DATUM OF 1929



ROAD CLASSIFICATION
Medium-duty ——— Light-duty ———
Unimproved dirt - - - - -

USGS
Historical File
Topographic Division

FARTHING RANCH, WYO.
N4115-W10452 5.7.5

NOV 28 1978

1962
PHOTOREVISED 1978
AMS 5066 IV SW-SERIES V874

THIS MAP COMPLIES WITH NATIONAL MAP ACCURACY STANDARDS
FOR SALE BY U. S. GEOLOGICAL SURVEY, DENVER, COLORADO 80225, OR RESTON, VIRGINIA 22092
A FOLDER DESCRIBING TOPOGRAPHIC MAPS AND SYMBOLS IS AVAILABLE ON REQUEST

5066 IV NE
LEWIS RANCH

5066 IV NE
LEWIS RANCH

5066 I SE
FEDERAL

5066 IV SE
FEDERAL

RETURN TO:
USGS HISTORICAL MAP ARCHIVES

5066 IV NE
LEWIS RANCH