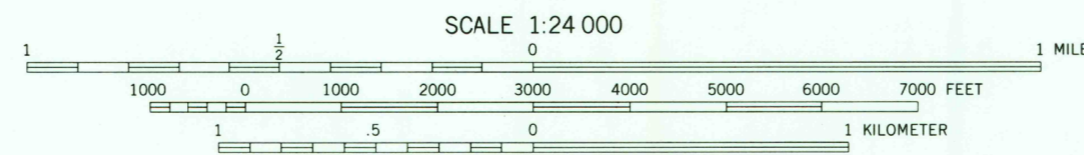
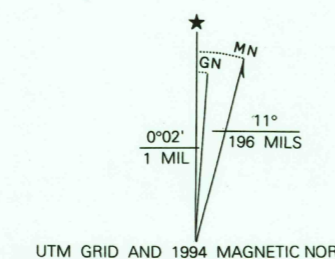


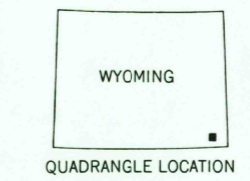


Produced by the United States Geological Survey
Control by USGS and NOS/NOAA
Compiled from imagery taken 1961. Photosinspected using
imagery dated 1991; no major culture or drainage changes
observed. PLSS and survey control current as of 1962
Names verified 1994
North American Datum of (NAD 27). Projection and
10 000-foot ticks: Wyoming Coordinate System, east zone
(Transverse Mercator)
Blue 1000-meter Universal Transverse Mercator ticks, zone 13
North American Datum of 1983 (NAD 83) is shown by dashed
corner ticks. The values of the shift between NAD 27 and NAD 83
for 7.5-minute intersections are obtainable from National Geodetic
Survey NADCON software
Fine red dashed lines indicate selected fence lines
Revisions shown in purple compiled from
aerial photographs taken 1976. This information
not field checked. Map edited 1978



CONTOUR INTERVAL 20 FEET
SUPPLEMENTARY CONTOUR INTERVAL 10 FEET
NATIONAL GEODETIC VERTICAL DATUM OF 1929

THIS MAP COMPLIES WITH NATIONAL MAP ACCURACY STANDARDS
FOR SALE BY U.S. GEOLOGICAL SURVEY, DENVER, COLORADO 80225
OR RESTON, VIRGINIA 22092
A FOLDER DESCRIBING TOPOGRAPHIC MAPS AND SYMBOLS IS AVAILABLE ON REQUEST



ROAD CLASSIFICATION
Primary highway, hard surface
Secondary highway, hard surface
Light-duty road, hard or improved surface
Unimproved road
Interstate Route
U. S. Route
State Route

FARTHING RANCH, WY
41104-C8-TF-024
1991
DMA 5066 IV SW-SERIES V874

