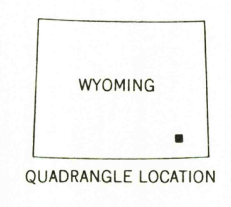
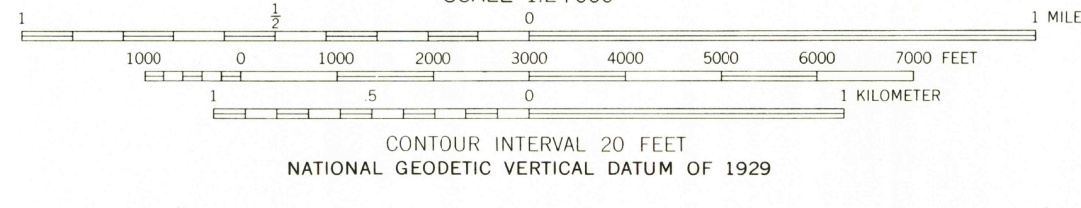
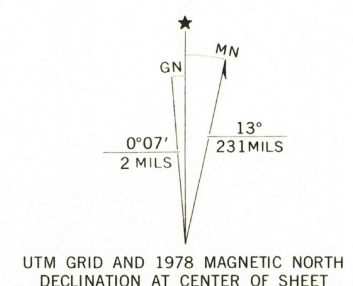


Mapped, edited, and published by the Geological Survey

Control by USGS and USC&GS  
Topography by photogrammetric methods from aerial photographs taken 1956. Field checked 1962  
Polyconic projection. 1927 North American datum  
10,000 foot grid based on Wyoming coordinate system, east zone  
1000 meter Universal Transverse Mercator grid ticks, zone 13, shown in blue  
Fine red dashed lines indicate selected fence lines  
Revision shown in purple and woodland compiled from aerial photographs taken 1976 and other source data  
This information not field checked. Map edited 1978



ROAD CLASSIFICATION

Primary highway, all weather, hard surface	Light-duty road, all weather, improved surface	
Secondary highway, all weather, hard surface	Unimproved road, fair or dry weather	
Interstate Route	U.S. Route	State Route

THIS MAP COMPLIES WITH NATIONAL MAP ACCURACY STANDARDS  
FOR SALE BY U.S. GEOLOGICAL SURVEY, DENVER, COLORADO 80225, OR RESTON, VIRGINIA 22092  
A FOLDER DESCRIBING TOPOGRAPHIC MAPS AND SYMBOLS IS AVAILABLE ON REQUEST

USGS  
Historical File  
Topographic Division  
1962  
PHOTOREVISED 1978  
AMS 4967 11 SW-SERIES V874

FARTHING, WYO.  
N4130-W10507.5/7.5  
JAN 10 1979  
2800

RAGGED  
4967 11 SW  
TOP. MOUNTAIN  
1:50,000

RETURN TO:  
USGS AND HISTORICAL MAP ARCHIVES

DEFENSE RANCH  
4967 11 SW  
3066 NE