

Produced by the U.S. Geological Survey
Revised by the U.S. Forest Service

Topography compiled 1969. Planimetry derived from imagery taken 1989
Public Land Survey System and survey control current as of 1996
Partial field check by U.S. Forest Service 1996

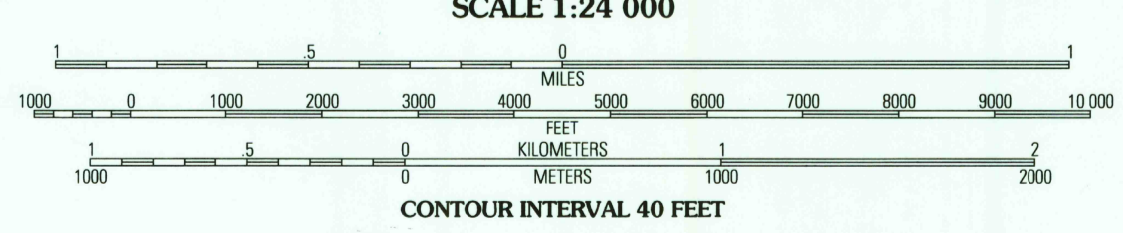
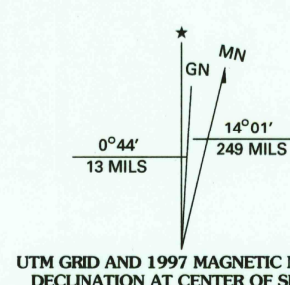
North American Datum of 1927 (NAD 27). Projection and 10 000-foot ticks:
Wyoming coordinate system, west central zone (Lambert conformal conic). Blue
1000-meter Universal Transverse Mercator ticks, zone 12

North American Datum of 1983 (NAD 83) is shown by dashed corner ticks
The values of the shift between NAD 27 and NAD 83 for 7.5-minute
intersections are obtainable from National Geographic Survey NADCON software

Non-National Forest System lands within the National Forest
Inholdings may exist in other National or State reservations

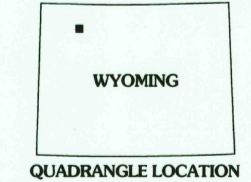
This map is not a legal land line or ownership document. Public lands are
subject to change and leasing, and may have access restrictions; check
with local offices. Obtain permission before entering private lands

Unsurveyed land net is not official



NATIONAL GEODETIC VERTICAL DATUM OF 1929
TO CONVERT FEET TO METERS MULTIPLY BY 0.3048

THIS MAP COMPLES WITH NATIONAL MAP ACCURACY STANDARDS
FOR SALE BY U.S. GEOLOGICAL SURVEY
P.O. BOX 25286, DENVER, COLORADO 80225
A FOLDER DESCRIBING TOPOGRAPHIC MAPS AND SYMBOLS IS AVAILABLE ON REQUEST



1	2	3
4	5	6
7	8	

- ADJOINING 7.5' QUADRANGLES**
- 1 Yellowstone Point
 - 2 Thorofare Plateau
 - 3 Yellow Mountains
 - 4 Crater Lake
 - 5 Youngs Peak
 - 6 Togototee Pass
 - 7 Dundee Meadows
 - 8 Shooshone Pass
- HIGHWAYS AND ROADS**
- Interstate
 - U. S.
 - State
 - County
 - National Forest, suitable for passenger cars
 - National Forest, suitable for high clearance vehicles
 - National Forest Trail
 - Primary highway
 - Secondary highway
 - Light-duty road
 - Paved
 - Gravel
 - Dirt
 - Composition unspecified
 - Unimproved, 4 wheel drive
 - Trail
 - Gate

RECEIVED
JUN 17 2003
USGS NWED
HISTORICAL MAP ARCHIVES



USGS Library
Reston, VA
Topo Archive

FERRY LAKE, WY
1996
DMA 4071 IV NW - SERIES V874