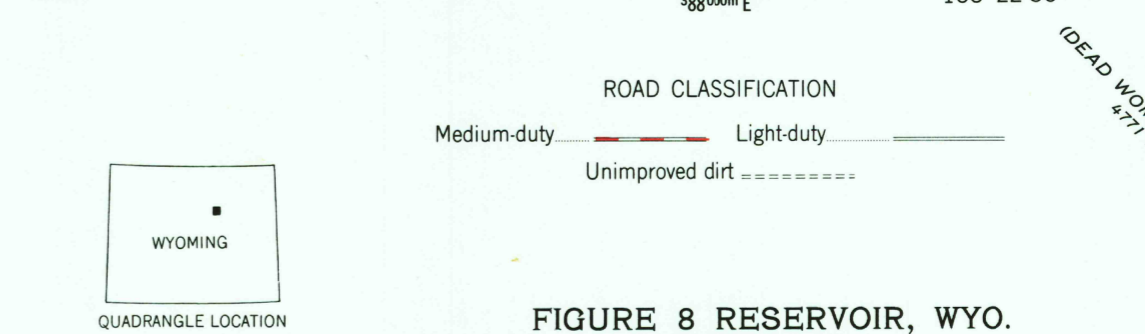
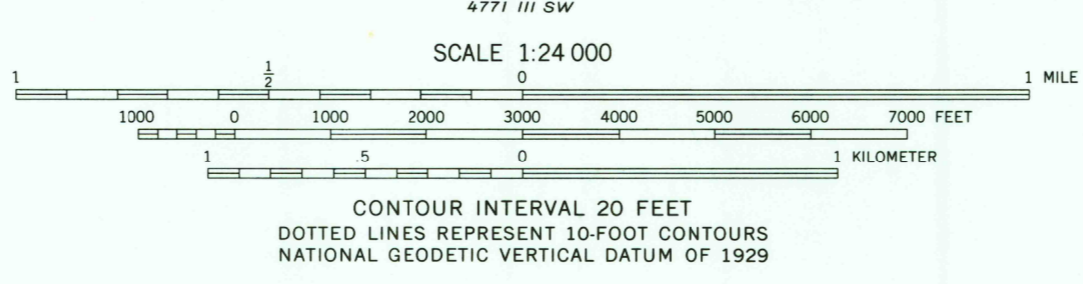
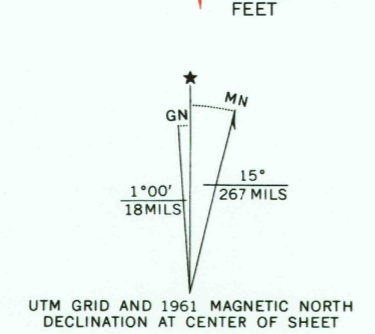




Mapped, edited, and published by the Geological Survey
Control by USGS, USC&GS, and U.S. Bureau of Reclamation
Topography by photogrammetric methods from aerial
photographs taken 1956 and 1957. Field checked 1961
Polyconic projection. 1927 North American Datum
10,000-foot grid based on Wyoming coordinate system,
east central zone
1000-meter Universal Transverse Mercator grid ticks,
zone 13, shown in blue
Fine red dashed lines indicate selected fence lines
To place on the predicted North American Datum 1983
move the projection lines 8 meters north and
49 meters east as shown by dashed corner ticks



THIS MAP COMPLIES WITH NATIONAL MAP ACCURACY STANDARDS
FOR SALE BY U. S. GEOLOGICAL SURVEY, DENVER, COLORADO 80225, OR RESTON, VIRGINIA 22092
A FOLDER DESCRIBING TOPOGRAPHIC MAPS AND SYMBOLS IS AVAILABLE ON REQUEST

Map photoinspected 1973
No major culture or drainage changes observed

FIGURE 8 RESERVOIR, WYO.
43106-F4-TF-024
1961
PHOTOINSPECTED 1973
DMA 4771 III NW-SERIES V874

RETURN TO:
USGS AND HISTORICAL MAP ARCHIVES

DEAD WOMAN CROSSING
4771 IV SE
SOLDER CREEK