
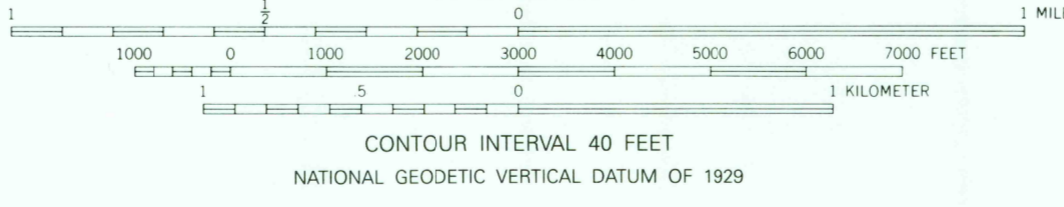
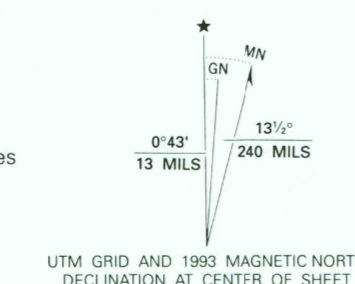




Produced by the United States Geological Survey
Control by USGS and NOS/NOAA
Compiled from aerial photographs taken 1966
Field checked 1967
1927 North American Datum (NAD 27). Projection:
Wyoming Coordinate System, west zone (Transverse Mercator)
10000-foot ticks: Wyoming Coordinate System, west and west central zones
Blue 1000-meter Universal Transverse Mercator ticks, zone 12
North American Datum of 1983 (NAD 83) is shown by dashed
corner ticks. The values of the shift between NAD 27 and NAD 83
for 7.5-minute intersections are given in USGS Bulletin 1875
There may be private inholdings within the boundaries of the
National or State reservations shown on this map
Photorevised from 1991 source; no major culture or
drainage changes observed. Boundaries and names
verified 1993



THIS MAP COMPLIES WITH NATIONAL MAP ACCURACY STANDARDS
FOR SALE BY U.S. GEOLOGICAL SURVEY
DENVER, COLORADO 80225, OR RESTON, VIRGINIA 22092
A FOLDER DESCRIBING TOPOGRAPHIC MAPS AND SYMBOLS IS AVAILABLE ON REQUEST

FISH CREEK PARK, WYO.
43109-D8-TF-024
1967
MINOR REVISION 1993
DMA 4070 IV NW-SERIES V874

