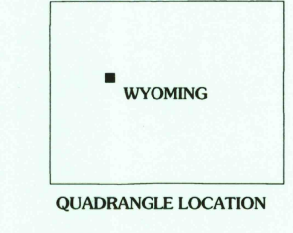
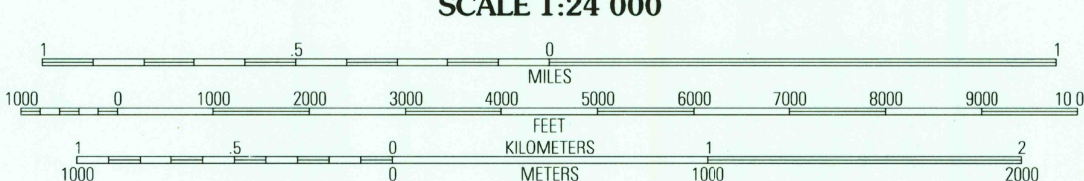
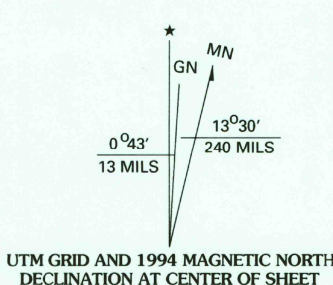


Produced by the U.S. Geological Survey
Revised by the U.S. Forest Service
Areas outside the National Forest System lands may not have been revised.
Control by USGS and NOS / NOAA
Topography from aerial photographs by photogrammetric methods. Aerial photographs taken 1953. Revised from aerial photographs taken 1989. Partial field check by U.S. Forest Service 1991.
North American Datum of 1927 (NAD 27). Projection and 10 000-foot ticks: Wyoming coordinate system, west central zone (Transverse Mercator). Blue 1000-meter Universal Transverse Mercator ticks, zone 12.
North American Datum of 1983 (NAD 83) is shown by dashed corner ticks. The values of the shift between NAD 27 and NAD 83 for 7.5-minute intersections are obtainable from National Geodetic Survey NADCON software.
Non-National Forest System lands within the National Forest Inholdings may exist in other National or State reservations.
This map is not a legal land line or ownership document. Public lands are subject to change and leasing, and may have access restrictions; check with local offices. Obtain permission before entering private lands.



HIGHWAYS AND ROADS

Interstate	(Shield symbol)	Primary highway	(Thick red line)
U. S.	(Shield symbol)	Secondary highway	(Thin red line)
State	(Shield symbol)	Light-duty road	(Dashed line)
County	(Shield symbol)	Paved	(Solid line)
National Forest, suitable for passenger cars	(Shield symbol)	Gravel	(Dashed line)
National Forest, suitable for high clearance vehicles	(Shield symbol)	Dirt	(Dashed line)
National Forest Trail	(Shield symbol)	Composition unspecified	(Dashed line)
		Unimproved; 4 wheel drive	(Dashed line)
		Trail	(Dashed line)
		Gate	(Dashed line)

1	2	3	1 Lava Mtn
4	5	3 Edmond Park	2 Kistner Lakes
6	7	4 Sheridan Pass	6 Mosquito Lake
		5 Warm Spring Mtn	7 Fish Creek Park
		6 Mosquito Lake	8 Union Peak
		7 Fish Creek Park	
		8 Union Peak	

ADJOINING 7.5' QUADRANGLES

THIS MAP COMPLIES WITH NATIONAL MAP ACCURACY STANDARDS
FOR SALE BY U.S. GEOLOGICAL SURVEY
DENVER, COLORADO 80225 OR RESTON, VIRGINIA 22092
A FOLDER DESCRIBING TOPOGRAPHIC MAPS AND SYMBOLS IS AVAILABLE ON REQUEST

FISH LAKE, WYO.
43109-E8-TF-024
1991
DMA 4071 III SW - SERIES V874

USGS HISTORICAL
MAP ACQUISITION
JUL 3 1997
REC'D FILE COPY

