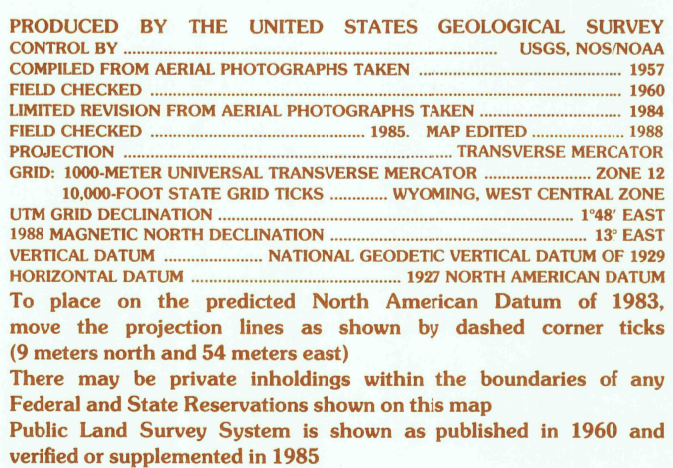


FIVE FINGERS BUTTE NE, QUADRANGLE  
WYOMING-SWEETWATER CO.  
7.5 MINUTE SERIES (TOPOGRAPHIC)

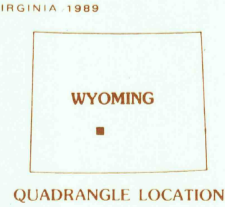


**SCALE 1:24 000**

The graphic scale bar consists of three horizontal lines. The top line is labeled 'KILOMETERS' and has markings at 0 and 1. The middle line is labeled 'METERS' and has markings at 0 and 1000. The bottom line is labeled 'MILES' and has markings at 0, 2000, 3000, 4000, 5000, 6000, and 7000. The unit 'FEET' is also indicated below the mile markings.

**CONTOUR INTERVAL 20 FEET**  
**SUPPLEMENTARY CONTOUR INTERVAL 10 FEET**


THIS MAP COMPLIES WITH NATIONAL MAP ACCURACY STANDARDS  
FOR SALE BY U.S. GEOLOGICAL SURVEY, DENVER, COLORADO 80225  
OR RESTON, VIRGINIA 22092





1	2	3	1 Picket Lake 2 Sulphur Bar Springs 3 Olson Springs
4		5	4 Five Fingers Butte 5 Cyclone Draw 6 Luman Rim
6	7	8	7 Bush Lake 8 Lost Creek Lake


ADJOINING 7.5' QUADRANGLE NAMES

### ROAD LEGEND

Improved Road .....	
Unimproved Road .....	
Trail .....	

 Interstate Route

 U.S. Route

 State Route

FIVE FINGERS BUTTE NE, WYOMING  
PROVISIONAL EDITION 1988

42108-B3-TF-024

