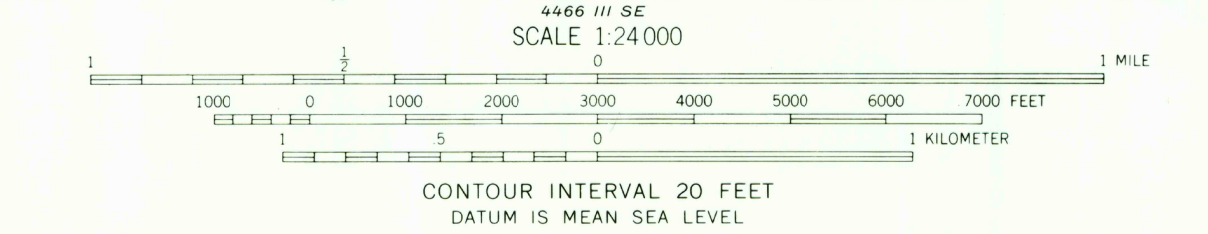
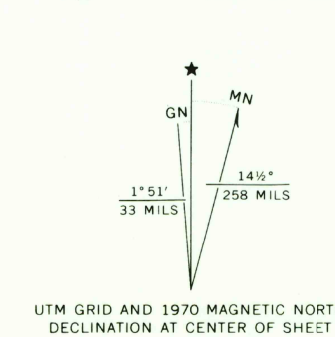


Mapped, edited, and published by the Geological Survey
Control by USGS and USC&GS
Topography by photogrammetric methods from aerial
photographs taken 1968. Field checked 1970
Polyconic projection. 1927 North American datum
10,000-foot grid based on Wyoming coordinate system,
east central zone
1000-meter Universal Transverse Mercator grid ticks,
zone 13, shown in blue
Fine red dashed lines indicate selected fence lines

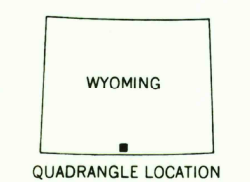


ROAD CLASSIFICATION

Primary highway, hard surface	Light-duty road, hard or improved surface
Secondary highway, hard surface	Unimproved road
Interstate Route	U. S. Route
	State Route

NOV 8 1973

THIS MAP COMPLIES WITH NATIONAL MAP ACCURACY STANDARDS
FOR SALE BY U. S. GEOLOGICAL SURVEY, DENVER, COLORADO 80225, OR WASHINGTON, D. C. 20242
A FOLDER DESCRIBING TOPOGRAPHIC MAPS AND SYMBOLS IS AVAILABLE ON REQUEST



FLAT TOP MOUNTAIN, WYO.
N4107.5-W10745.7.5

USGS
HISTORICAL PHOTOGRAPHIC DIVISION
1970
AMS 4466 III NE-SERIES Y874

Hoan
2500
50 plane

SOUTH BRACKLE SPRING

FLAT TOP MOUNTAIN
BAGGS 1, 62 500

MC PIERSON SPRING(S)
4466 III SW

BAGGS 1, 62 500