
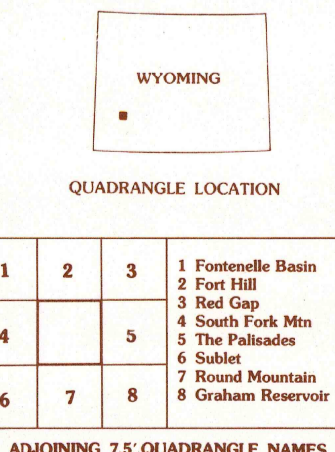
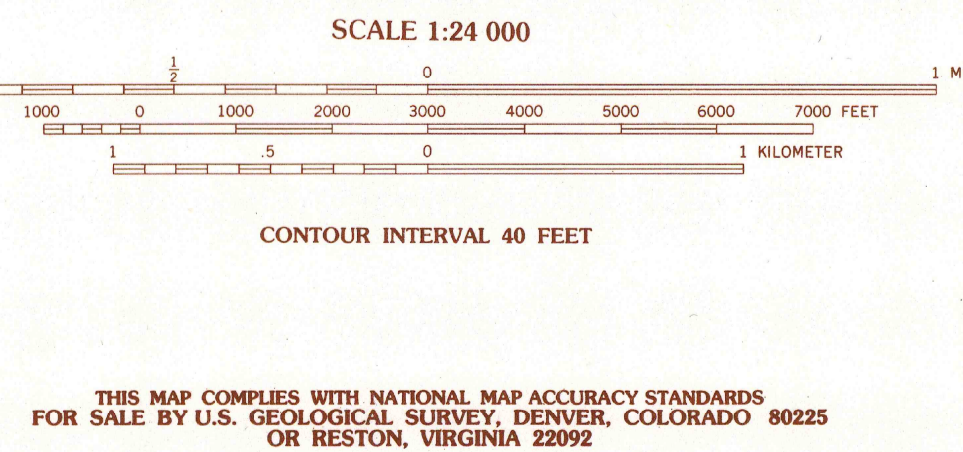


PRODUCED BY THE UNITED STATES GEOLOGICAL SURVEY
CONTROL BY USGS, NOS/NOAA
COMPILED FROM AERIAL PHOTOGRAPHS TAKEN 1978
FIELD CHECKED 1980 MAP EDITED 1985
PROJECTION TRANSVERSE MERCATOR
GRID: 1000-METER UNIVERSAL TRANSVERSE MERCATOR ZONE 12
10,000-FOOT STATE GRID TICKS WYOMING, WEST ZONE
UTM GRID DECLINATION 0°23' EAST
1985 MAGNETIC NORTH DECLINATION 18' EAST
VERTICAL DATUM NATIONAL GEODETIC VERTICAL DATUM OF 1929
HORIZONTAL DATUM 1927 NORTH AMERICAN DATUM

To place on the predicted North American Datum of 1983, move the projection lines as shown by dashed corner ticks (10 meters north and 61 meters east).
There may be private inholdings within the boundaries of any Federal and State Reservations shown on this map.

PROVISIONAL MAP
Produced from original manuscript drawings. Information shown as of date of field check.



1	2	3	1 Fontenelle Basin
			2 Fort Hill
			3 Red Gap
			4 South Fork Mtn
			5 The Palisades
			6 Sublet
			7 Round Mountain
			8 Graham Reservoir

FONTENELLE GAP, WYOMING
PROVISIONAL EDITION 1985

42110-A4-TF-024