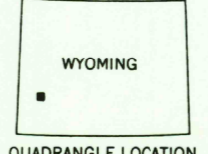
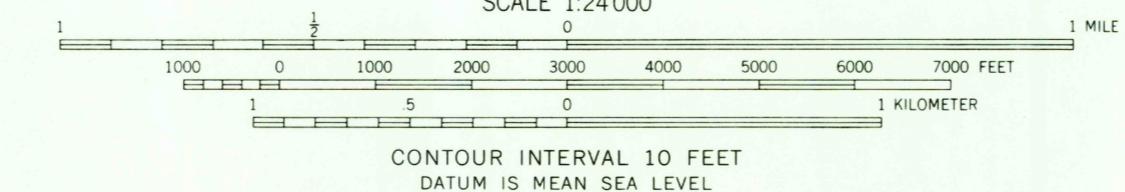
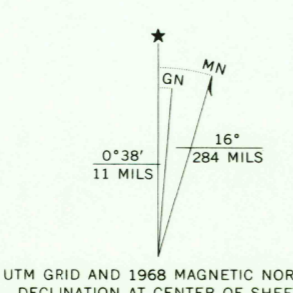


UNITED STATES
DEPARTMENT OF THE INTERIOR
GEOLOGICAL SURVEY

FONTENELLE RESERVOIR SE QUADRANGLE
WYOMING
7.5 MINUTE SERIES (TOPOGRAPHIC)



Mapped, edited, and published by the Geological Survey
Control by USGS and USC&GS
Topography by photogrammetric methods from aerial
photographs taken 1967. Field checked 1968
Under water contours in Fontenelle Reservoir
from U. S. Bureau of Reclamation map
Polyconic projection. 1927 North American datum
10,000-foot grids based on Wyoming coordinate system,
west and west central zones
1000-meter Universal Transverse Mercator grid ticks,
zone 12, shown in blue
Areas shown by dashed light-blue pattern are
subject to controlled inundation



ROAD CLASSIFICATION
Light-duty road, all weather. Unimproved road, fair or dry weather
improved surface weather

THIS MAP COMPLIES WITH NATIONAL MAP ACCURACY STANDARDS
FOR SALE BY U. S. GEOLOGICAL SURVEY, DENVER, COLORADO 80225, OR WASHINGTON, D. C. 20242
A FOLDER DESCRIBING TOPOGRAPHIC MAPS AND SYMBOLS IS AVAILABLE ON REQUEST

FONTENELLE RESERVOIR SE, WYO.
N4200—W11000/7.5

USGS
HISTORICAL FILE
TOPOGRAPHIC DIVISION

1968
AMS 3968 II SE—SERIES V874

OCT 20 1971

RETURN TO:
USGS MID HISTORICAL MAP ARCHIVE

2790