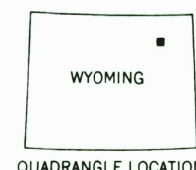
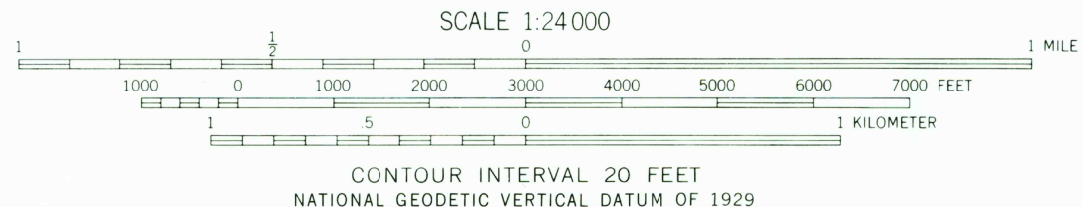
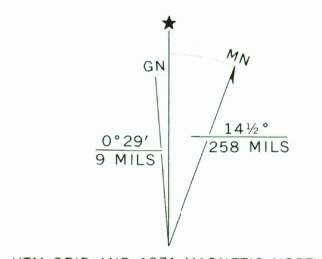


Mapped, edited, and published by the Geological Survey
Control by USGS and USC&GS
Topography by photogrammetric methods from aerial
photographs taken 1970. Field checked 1971
Projection and 10,000-foot grid ticks: Wyoming
coordinate system, east zone (transverse Mercator)
1000-meter Universal Transverse Mercator grid ticks,
zone 13, shown in blue. 1927 North American datum
Fine red dashed lines indicate selected fences lines



ROAD CLASSIFICATION
Primary highway,
hard surface ———— Light-duty road, hard or
improved surface ————
Secondary highway,
hard surface ———— Unimproved road ————
Interstate Route ———— U. S. Route ———— State Route ————

FOUR BAR J RANCH, WYO.
N4407.5—W10537.5/7.5

USGS
Historical File
Topographic Division
AMS 4872 II NW—SERIES V881

1971

MAR 12 1975

2950