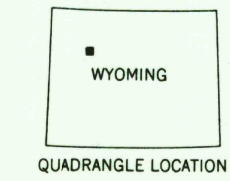
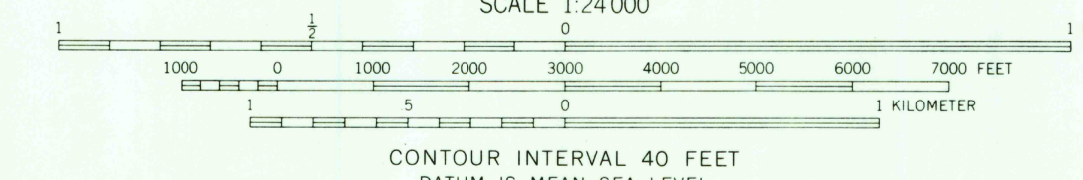
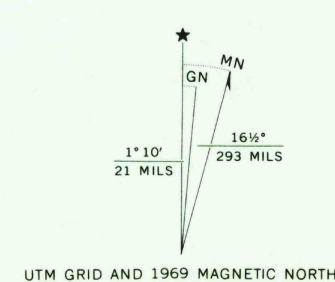


IRISH ROCK 1:62,500
SUNSHINE RESERVE



Mapped by the U. S. Forest Service
Edited and published by the Geological Survey
Control by USGS, USC&GS, and U. S. Forest Service
Topography by photogrammetric methods from aerial
photographs taken 1954 - 1955. Field checked by USGS 1969
Polyconic projection. 1927 North American datum
10,000-foot grid based on Wyoming coordinate system,
west central zone.
1000-meter Universal Transverse Mercator grid ticks,
zone 12, shown in blue
Where omitted, land lines have not been established
or are not shown because of insufficient data



ROAD CLASSIFICATION
Unimproved road, fair or dry weather

THIS MAP COMPLIES WITH NATIONAL MAP ACCURACY STANDARDS
FOR SALE BY U. S. GEOLOGICAL SURVEY, DENVER, COLORADO 80225 OR WASHINGTON, D. C. 20242
A FOLDER DESCRIBING TOPOGRAPHIC MAPS AND SYMBOLS IS AVAILABLE ON REQUEST

USGS
HISTORICAL FILE
TOPOGRAPHIC DIVISION

FRANCS PEAK, WYO.
N4352.5-W10915/7.5

1969
AMS 4171 IV NE—SERIES V874

2170
DEC 21 1971

RETURN TO:
USGS AND HISTORICAL MAP ARCHIVES