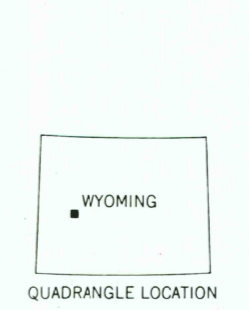
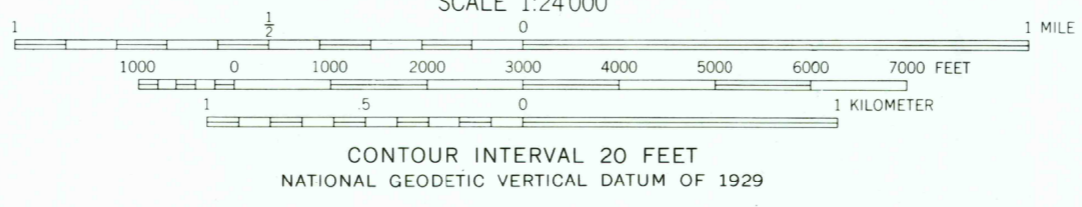



Mapped, edited, and published by the Geological Survey  
Control by USGS and US&GS  
Topography by photogrammetric methods from aerial photographs taken 1963. Field checked 1964  
Polyconic projection. 1927 North American Datum  
10,000-foot grid based on Wyoming coordinate system, west zone  
1000-meter Universal Transverse Mercator grid ticks, zone 12, shown in blue  
Fine red dashed lines indicate selected fence lines  
Where omitted, land lines have not been established  
To place on the predicted North American Datum 1983 move the projection lines 10 meters north and 57 meters east as shown by dashed corner ticks  
There may be private inholdings within the boundaries of the National or state reservations shown on this map



THIS MAP COMPLIES WITH NATIONAL MAP ACCURACY STANDARDS  
FOR SALE BY U.S. GEOLOGICAL SURVEY, P.O. BOX 25286, DENVER, COLORADO 80225  
A FOLDER DESCRIBING TOPOGRAPHIC MAPS AND SYMBOLS IS AVAILABLE ON REQUEST

FREMONT LAKE SOUTH, WYO.  
42109-H7-TF-024

1964  
MAP PHOTINSPECTED 1978  
DMA 4069 IV NE-SERIES V874

NEW YORK (NAD 83)

RECEIVED  
OCT 31 1999  
USGS/ND  
HISTORICAL MAP ARCHIVES

ROAD CLASSIFICATION  
Medium-duty ——— Light-duty ———  
Unimproved dirt ———

