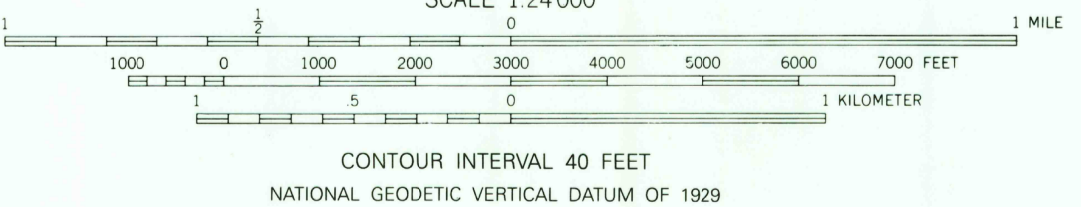
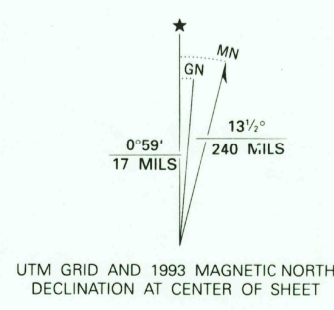




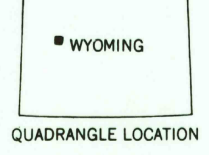
Produced by the United States Geological Survey
Control by USGS and NOS/NOAA
Compiled from aerial photographs taken 1966
Field checked 1968
North American Datum of 1927 (NAD 27). Projection and
10000-foot grid ticks; Wyoming Coordinate System; west central
zone (Transverse Mercator)
1000-meter Universal Transverse Mercator grid ticks, zone 12
shown in blue
The difference between NAD 27 and North American Datum of
1983 (NAD 83) for 7.5 minute intersections is given in USGS
Bulletin 1875. The NAD 83 is shown by dashed corner ticks
There may be private inholdings within the boundaries of the
National or State reservations shown on this map
Where omitted, land lines have not been established
Photorevised from 1991 source; no major culture or
drainage changes observed. Boundaries verified and names
revised 1993



THIS MAP COMPLIES WITH NATIONAL MAP ACCURACY STANDARDS
FOR SALE BY U.S. GEOLOGICAL SURVEY
DENVER, COLORADO 80225, OR RESTON, VIRGINIA 22092
A FOLDER DESCRIBING TOPOGRAPHIC MAPS AND SYMBOLS IS AVAILABLE ON REQUEST

ROAD CLASSIFICATION

Primary highway, hard surface	Light-duty road, hard or improved surface
Secondary highway, hard surface	Unimproved road
Interstate Route	U. S. Route
	State Route



FREMONT PEAK NORTH, WYO.
43109-B5-TF-024
1968
MINOR REVISION 1993
DMA 4070 II NE-SERIES V874

