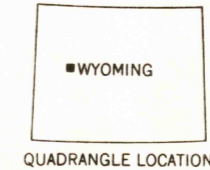
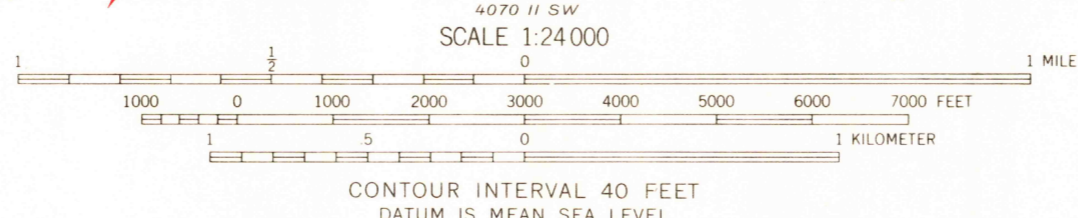
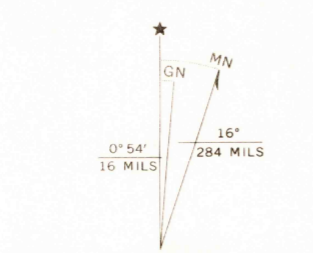


Mapped, edited, and published by the Geological Survey

Control by USGS and USC&GS  
Topography by photogrammetric methods from aerial photographs taken 1966. Field checked 1968  
Polyconic projection. 1927 North American datum  
10,000-foot grids based on Wyoming coordinate system, west and west central zones  
1000-meter Universal Transverse Mercator grid ticks, zone 12, shown in blue  
Where omitted, land lines have not been established



ROAD CLASSIFICATION  
Trails

THIS MAP COMPLIES WITH NATIONAL MAP ACCURACY STANDARDS  
FOR SALE BY U. S. GEOLOGICAL SURVEY, DENVER, COLORADO 80225, OR WASHINGTON, D. C. 20242  
A FOLDER DESCRIBING TOPOGRAPHIC MAPS AND SYMBOLS IS AVAILABLE ON REQUEST

GANNETT PEAK, WYO.  
N4307.5-W10937.5/7.5

MAY 18 1973

1968  
AMS 4070 II NW—SERIES V874

USGS  
HISTORICAL FILE  
TOPOGRAPHIC DIVISION

3250

RETURN TO:  
USGS AND HISTORICAL MAP ARCHIVES