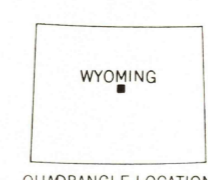






Mapped, edited, and published by the Geological Survey as part of the Department of the Interior program for the development of the Missouri River Basin Control by USGS and USC&GS.
Topography from aerial photographs by multiplex methods. Aerial photographs taken 1949. Field check 1952. Revised 1958.
Polyconic projection. 1927 North American datum. 10,000-foot grid based on Wyoming coordinate system, west central and east central zones.
1000 metre Universal Transverse Mercator grid ticks, zone 13, shown in blue.
Dashed land lines indicate approximate locations.



ROAD CLASSIFICATION
Light duty ——— Unimproved dirt - - - - -

GAS HILLS, WYO.
N4245-W10730/7.5

FEB 10 1976

THIS MAP COMPLIES WITH NATIONAL MAP ACCURACY STANDARDS FOR SALE BY U. S. GEOLOGICAL SURVEY, DENVER, COLORADO 80225, OR RESTON, VIRGINIA 22092. A FOLDER DESCRIBING TOPOGRAPHIC MAPS AND SYMBOLS IS AVAILABLE ON REQUEST.

USGS
HISTORICAL FILE
TOPOGRAPHIC DIVISION

1958
AMS 4469 1 SE—SERIES V874