

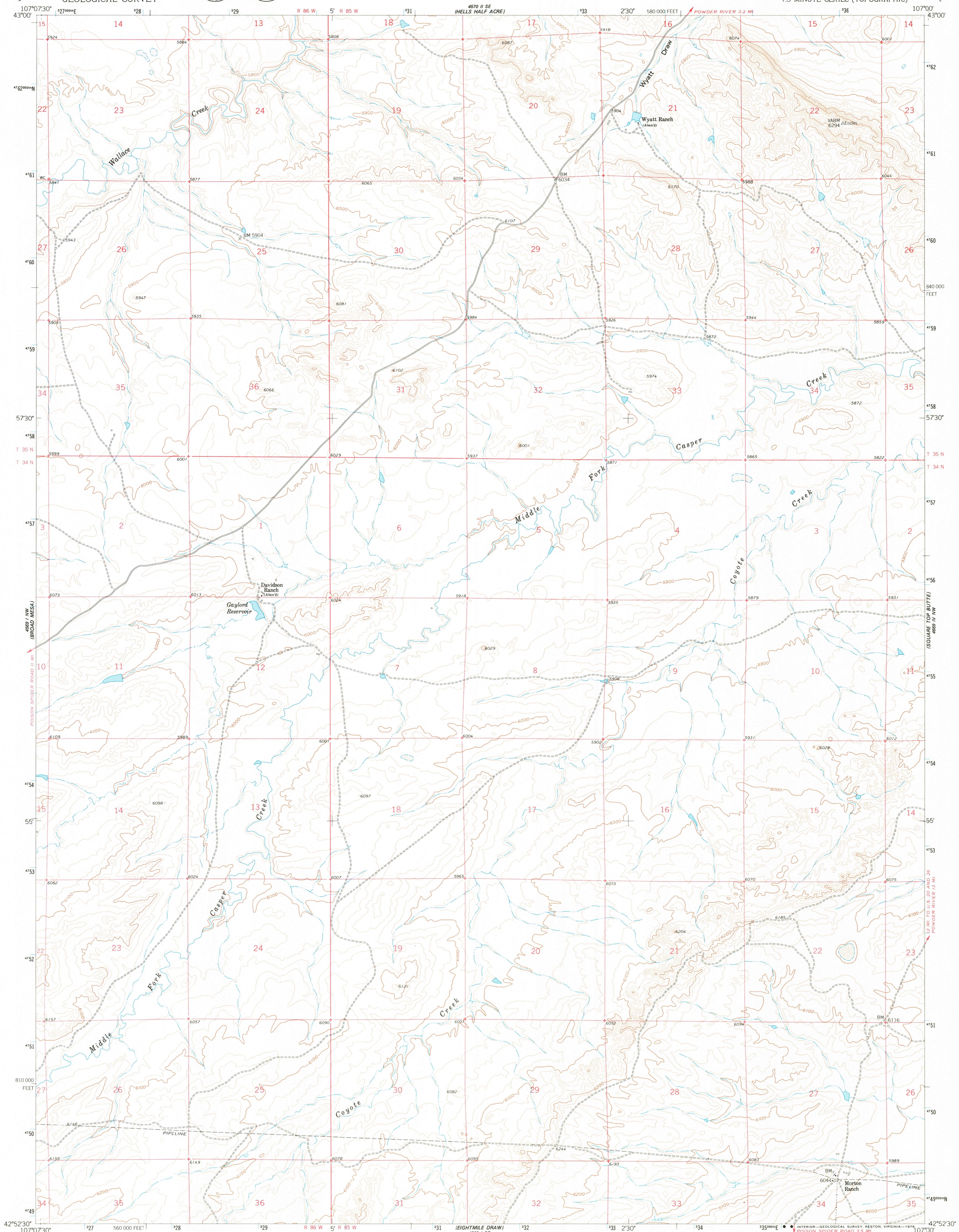
589 1/2 SW  
WALZ DAM

UNITED STATES  
DEPARTMENT OF THE INTERIOR  
GEOLOGICAL SURVEY

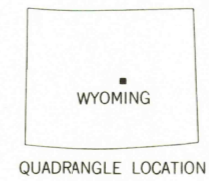
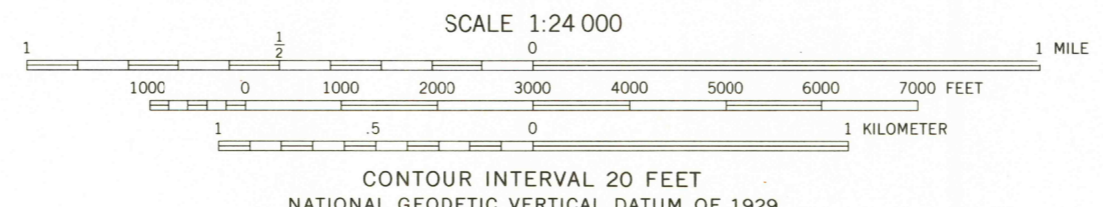
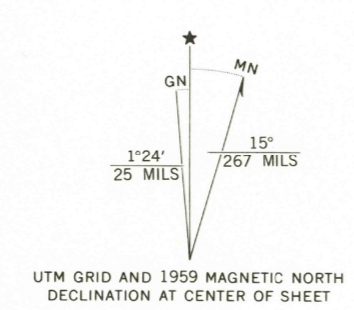


GAYLORD RESERVOIR QUADRANGLE  
WYOMING-NATRONA CO.  
7.5 MINUTE SERIES (TOPOGRAPHIC)

889 1/2 SW  
POWDER RIVER



Mapped, edited, and published by the Geological Survey  
Control by USGS and USC&GS  
Topography from aerial photographs by photogrammetric methods  
Aerial photographs taken 1954. Field check 1959  
Polyconic projection. 1927 North American datum  
10,000-foot grid based on Wyoming coordinate system,  
east central zone  
1000-meter Universal Transverse Mercator grid ticks,  
zone 13, shown in blue  
To place on the predicted North American Datum 1983  
move the projection lines 8 meters north and  
52 meters east as shown by dashed corner ticks



ROAD CLASSIFICATION  
Light-duty ———— Unimproved dirt - - - - -

USGS  
Historical File  
Topographic Division

FEB 13 1980  
GAYLORD RESERVOIR, WYO.  
N4252.5-W10700.7.5

THIS MAP COMPLIES WITH NATIONAL MAP ACCURACY STANDARDS  
FOR SALE BY U. S. GEOLOGICAL SURVEY, DENVER, COLORADO 80225, OR RESTON, VIRGINIA 22092  
A FOLDER DESCRIBING TOPOGRAPHIC MAPS AND SYMBOLS IS AVAILABLE ON REQUEST

1959  
DMA 4569 1 NE-SERIES V874

RETURN TO:  
USGS AND HISTORICAL MAP ARCHIVES

589 1/2 SW  
STINKING WATER CREEK

889 1/2 SW  
PINE MOUNTAIN SW