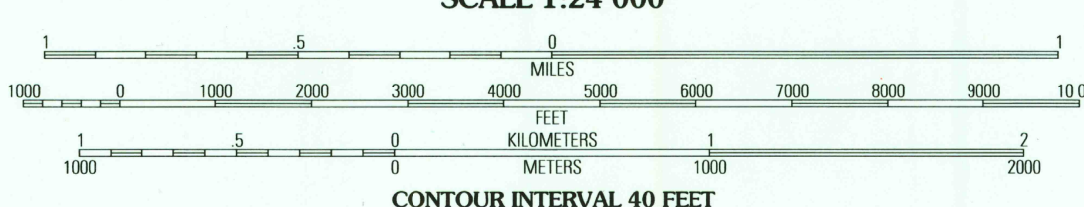
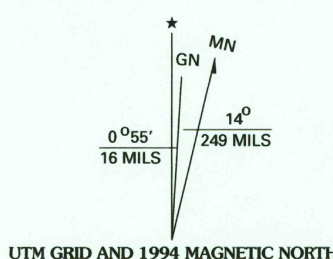



Produced by the U.S. Geological Survey
Revised by the U.S. Forest Service
Areas outside the National Forest System lands may not have been revised.
Control by USGS and NOS/NOAA
Compiled from aerial photographs taken 1985. Revised from aerial
photographs taken 1989. Partial field check by U. S. Forest Service 1991
North American Datum of 1927 (NAD 27). Projection and 10,000-foot ticks:
Wyoming coordinate system, west central zone (Transverse Mercator). Blue
1000-meter Universal Transverse Mercator ticks, zone 12.
North American Datum of 1983 (NAD 83) is shown by dashed corner ticks.
The values of the shift between NAD 27 and NAD 83 for 7.5-minute
intersections are obtainable from National Geodetic Survey NADCON software.
Non-National Forest System lands within the National Forest
Inholdings may exist in other National or State reservations.
This map is not a legal land line or ownership document. Public lands are
subject to change and leasing, and may have access restrictions; check
with local offices. Obtain permission before entering private lands.



NATIONAL GEODETIC VERTICAL DATUM OF 1929
TO CONVERT FEET TO METERS MULTIPLY BY 0.3048

THIS MAP COMPLIES WITH NATIONAL MAP ACCURACY STANDARDS
FOR SALE BY U.S. GEOLOGICAL SURVEY
DENVER, COLORADO 80225 OR RESTON, VIRGINIA 22092
A FOLDER DESCRIBING TOPOGRAPHIC MAPS AND SYMBOLS IS AVAILABLE ON REQUEST



1	2	3	1 Hurricane Mesa
4	5	5 Elk Horn Peak	2 Hunter Peak
6	7	7 Jagger Peak	3 Windy Peak
		8 Dead Indian Peak	4 Sinkingwater Peak

HIGHWAYS AND ROADS

Interstate	15	Primary highway
U. S.	16	Secondary highway
State	17	Light-duty road
County	18	Paved
National Forest, suitable for passenger cars	19	Gravel
National Forest, suitable for high clearance vehicles	20	Dirt
National Forest Trail	21	Composition unspecified
		22	Unimproved: 4 wheel drive
		23	Trail
		24	Gate

GEERS POINT, WYOMING
44109-F6-TF-024
1991
DMA 4037 II NW - SERIES V874

