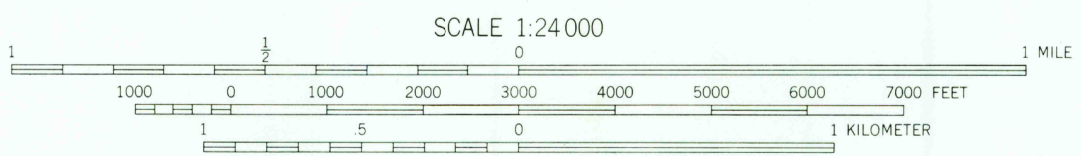
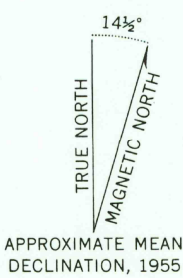
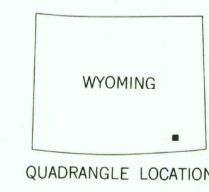




Maped, edited, and published by the Geological Survey as part of the Department of the Interior program for the development of the Missouri River Basin
Control by USGS and USC&GS
Topography from aerial photographs by multiplex methods
Aerial photographs taken 1949. Field check 1955
Polyconic projection. 1927 North American datum
10,000-foot grid based on Wyoming coordinate system, east zone
Dashed land lines indicate approximate locations
Unchecked elevations are shown in brown



CONTOUR INTERVAL 20 FEET
DATUM IS MEAN SEA LEVEL



ROAD CLASSIFICATION
Unimproved dirt -----

FOR SALE BY U.S. GEOLOGICAL SURVEY, DENVER 2, COLORADO OR WASHINGTON 25, D.C.
A FOLDER DESCRIBING TOPOGRAPHIC MAPS AND SYMBOLS IS AVAILABLE ON REQUEST

USGS
Historical File
Topographic Division

GOAT MOUNTAIN, WYO.
N4130-W10515/7.5
1955

JUL 20 1977
1300

RETURN TO:
USGS AND HISTORICAL MAP ARCHIVES