

Produced by the U.S. Geological Survey  
Revised by the U.S. Forest Service

Areas outside the National Forest System lands may not have been revised  
Control by USGS and USC&GS

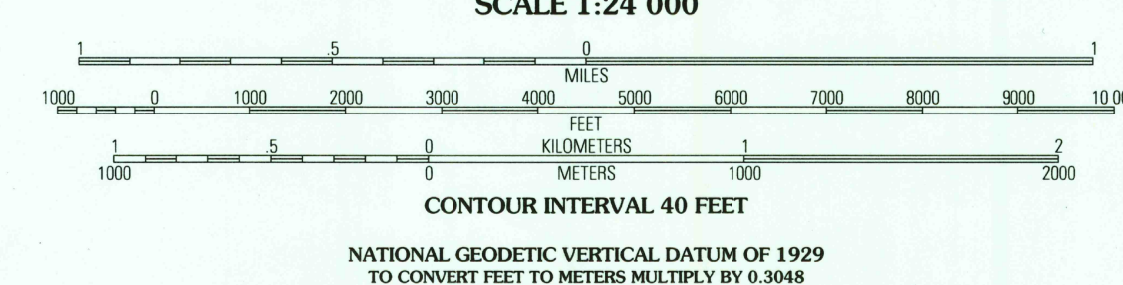
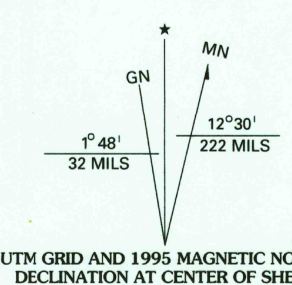
Compiled from aerial photographs taken 1957. Revised from aerial photographs taken 1989. Partial field check by U.S. Forest Service 1993.

North American Datum of 1927 (NAD 27). Projection and 10 000-foot ticks: Wyoming coordinate system, east central zone (Lambert conformal conic). Blue 1000-meter Universal Transverse Mercator ticks, zone 13

North American Datum of 1983 (NAD 83) is shown by dashed corner ticks. The values of the shift between NAD 27 and NAD 83 for 7.5-minute intersections are obtainable from National Geodetic Survey NADCON software


Non-National Forest System lands within the National Forest  
Inholdings may exist in other National or State Reservations

This map is not a legal land line or ownership document. Public lands are subject to change and leasing, and may have access restrictions; check with local offices. Obtain permission before entering private lands



NATIONAL GEODETIC VERTICAL DATUM OF 1929  
TO CONVERT FEET TO METERS MULTIPLY BY 0.3048

THIS MAP COMPLIES WITH NATIONAL MAP ACCURACY STANDARDS  
FOR SALE BY U.S. GEOLOGICAL SURVEY  
DENVER, COLORADO 80225 OR RESTON, VIRGINIA 22092  
A FOLDER DESCRIBING TOPOGRAPHIC MAPS AND SYMBOLS IS AVAILABLE ON REQUEST



1	2	3	1 Ice Creek
			2 Burgess Junction
			3 Skull Ridge
4		5	4 Hidden Tapes Creek
			5 Wood Rock
			6 Black Mountain
			7 Shell Falls
6	7	8	8 Shell Reservoir

**HIGHWAYS AND ROADS**

Interstate.....		Primary highway.....	
U. S. ....		Secondary highway.....	
State .....		Light-duty road.....	
County .....		Paved.....	
National Forest, suitable for passenger cars.....		Gravel.....	
National Forest, suitable for high clearance vehicles.....		Dirt.....	
National Forest Trail.....		Composition unspecified.....	
		Unimproved; 4 wheel drive.....	
		Trail.....	
		Gate.....	

**GRANITE PASS, WYO.**  
44107-F5-TF-024  
1993  
DMA 4473 II NE - SERIES V874

