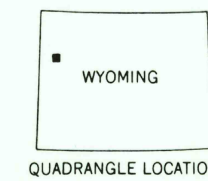
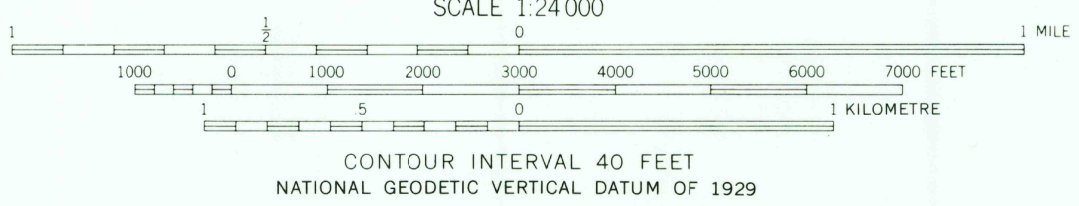
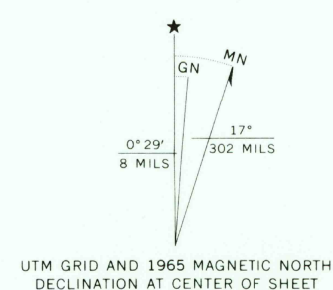




Mapped, edited, and published by the Geological Survey

Control by USGS and USC&GS
Topography by photogrammetric methods from aerial photographs taken 1964. Field checked 1965
Polyconic projection. 1927 North American datum
10,000-foot grid based on Wyoming coordinates system, west zone
1000-metre Universal Transverse Mercator grid ticks, zone 12, shown in blue
Where omitted, land lines have not been established



THIS MAP COMPLIES WITH NATIONAL MAP ACCURACY STANDARDS
FOR SALE BY U. S. GEOLOGICAL SURVEY, DENVER, COLORADO 80225 OR RESTON, VIRGINIA 22092
A FOLDER DESCRIBING TOPOGRAPHIC MAPS AND SYMBOLS IS AVAILABLE ON REQUEST

ROAD CLASSIFICATION
Trails

USGS HISTORICAL FILE TOPOGRAPHIC DIVISION
GRAVEL MOUNTAIN, WYO.
N4352.5-W11015.7.5
1965
AMS 3971 IV NE—SERIES V874

RETURN TO:
USGS AND HISTORICAL MAP ARCHIVES

JAN 02 1976