
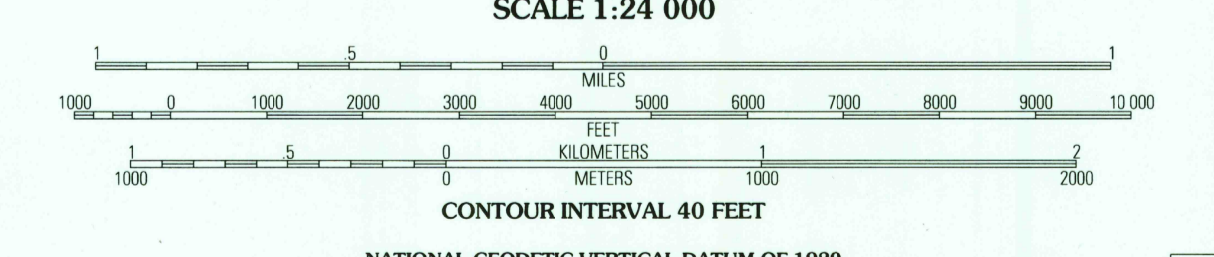
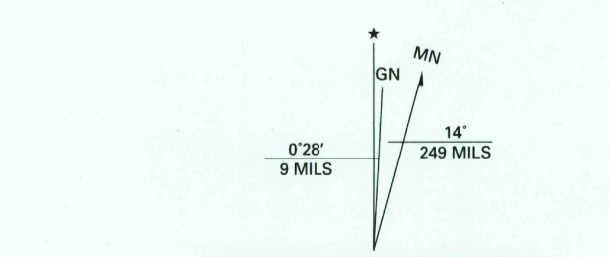


Produced by the U.S. Geological Survey
Revised by the U.S. Forest Service
Topography compiled 1984. Planimetry derived from imagery taken 1992-93
Public Land Survey System and survey control current as of 1996
Partial field check by U.S. Forest Service 1996
North American Datum of 1927 (NAD 27). Projection and 10 000-foot ticks:
Wyoming coordinate system, west zone (Lambert conformal conic)
Blue 1000-meter Universal Transverse Mercator ticks, zone 12
North American Datum of 1983 (NAD 83) is shown by dashed corner ticks
The values of the shift between NAD 27 and NAD 83 for 7.5-minute
intersections are obtainable from National Geographic Survey NADCON software
Non-National Forest System lands within the National Forest
Inholdings may exist in other National or State reservations
This map is not a legal land line or ownership document. Public lands are
subject to change and leasing, and may have access restrictions; check
with local offices. Obtain permission before entering private lands
Unsurveyed land net is not official



1	2	3
4	5	6
7	8	

1 Mount Hancock
2 Crooked Creek
3 Badger Creek
4 Bobcat Ridge
5 Two Ocean Pass
6 Whitestone Mountain
7 Gravel Mountain
8 Joy Peak

HIGHWAYS AND ROADS

Interstate		Primary highway	
U. S.		Secondary highway	
State		Light-duty road	
County		Paved	
National Forest, suitable for passenger cars		Gravel	
National Forest, suitable for high clearance vehicles		Dirt	
National Forest Trail		Composition unspecified	
		Unimproved, 4 wheel drive	
		Trail	
		Gate	

GRAVEL PEAK, WY
1996
DMA 3972 III SE - SERIES W874

RECEIVED
OCT 8 1 1998
USGS NMD
HISTORICAL MAP ARCHIVES
ISBN 0-607-90436-0
917806071904383