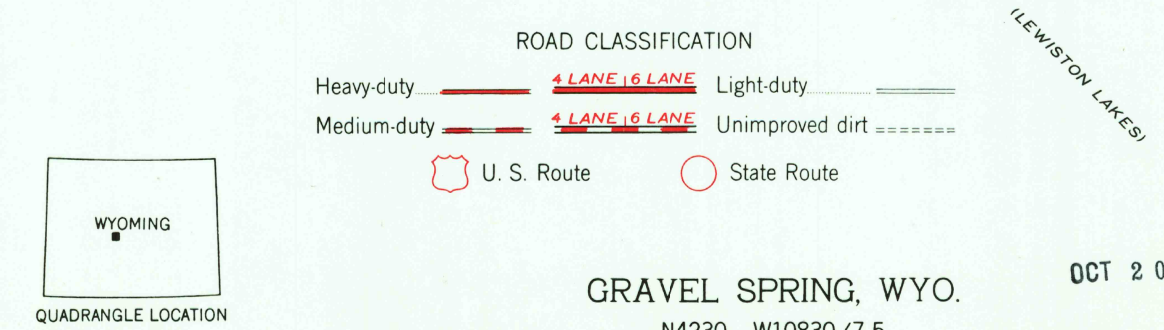
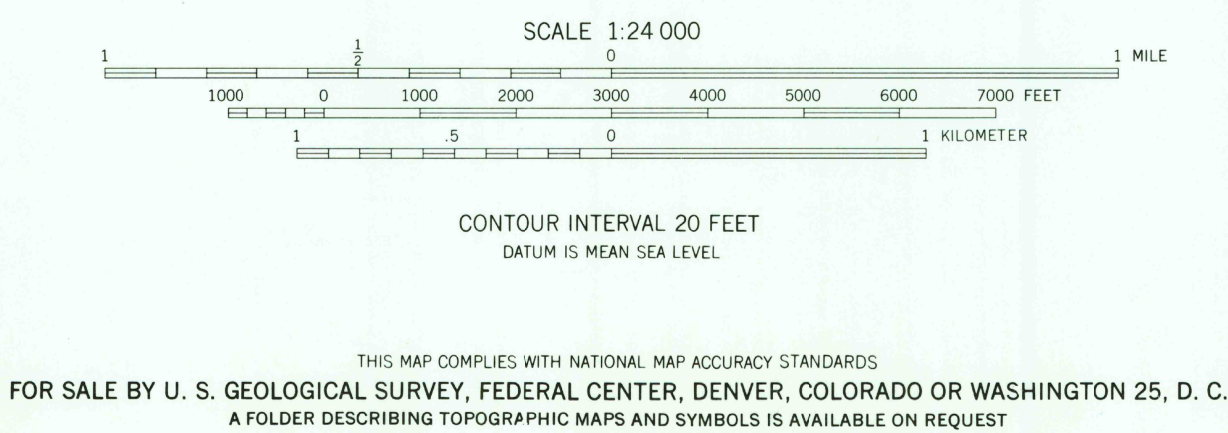
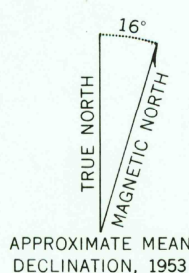




Mapped, edited, and published by the Geological Survey as part of the Department of the Interior program for the development of the Missouri River Basin Control by USGS and USC&GS
Topography from aerial photographs by multiplex methods
Aerial photographs taken 1949. Field check 1953
Polyconic projection. 1927 North American datum
10,000-foot grid based on Wyoming coordinate system, west central zone
Dashed land lines indicate approximate locations



GRAVEL SPRING, WYO.
N4230-W10830/7.5
USGS
Historical File
Topographic Division
1953

RETURN TO:
USGS AND HISTORICAL MAP ARCHIVES

OCT 20 1976