
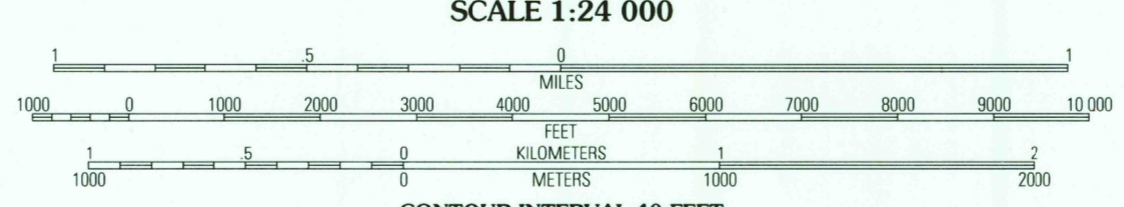
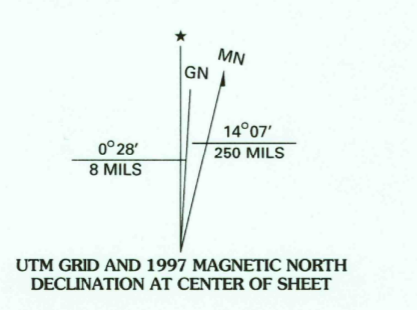




RECEIVED
AUG 31 1998
USGS NAD
HISTORICAL MAP ARCHIVES



Produced by the U.S. Geological Survey
Revised by the U.S. Forest Service
Topography compiled 1964. Planimetry derived from imagery taken 1989
Public Land Survey System and survey control current as of 1996
Partial field check by U.S. Forest Service 1996
North American Datum of 1927 (NAD 27). Projection and 10 000-foot ticks:
Wyoming coordinate system, west zone (Lambert conformal conic). Blue
1000-meter Universal Transverse Mercator ticks, zone 12
North American Datum of 1983 (NAD 83) is shown by dashed corner ticks
The values of the shift between NAD 27 and NAD 83 for 7.5-minute
intersections are obtainable from National Geodetic Survey NADCON software
Non-National Forest System lands within the National Forest
Inholdings may exist in other National or State reservations
This map is not a legal land line or ownership document. Public lands are
subject to change and leasing, and may have access restrictions; check
with local offices. Obtain permission before entering private lands
Unsurveyed land net is not official



1	2	3
4	5	
6	7	8

1 Davis Hill
2 Routes Ridge
3 Angle Mountain
4 Mount Lelida
5 Tripod Peak
6 Grizzly Lake
7 Upper Slide Lake
8 Burnt Mountain

ADJOINING 7.5' QUADRANGLES

HIGHWAYS AND ROADS

Interstate		Primary highway	
U. S.		Secondary highway	
State		Paved	
County		Gravel	
National Forest, suitable for passenger cars		Dirt	
National Forest, suitable for high clearance vehicles		Composition unspecified	
National Forest Trail		Unimproved; 4 wheel drive	
		Trail	
		Gate	

GREEN MOUNTAIN, WY
1996
DMA 3971 III NE - SERIES V874

THIS MAP COMPLIES WITH NATIONAL MAP ACCURACY STANDARDS
FOR SALE BY U.S. GEOLOGICAL SURVEY, P.O. BOX 25286, DENVER, COLORADO 80225
A FOLDER DESCRIBING TOPOGRAPHIC MAPS AND SYMBOLS IS AVAILABLE ON REQUEST