

Mapped, edited and published by the Geological Survey

Control by USGS and NOS/NOAA

Topography by photogrammetric methods from aerial photographs taken 1966. Field checked 1968

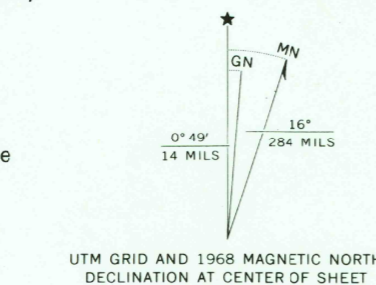
Polyconic projection. 1927 North American Datum 10,000-foot grid based on Wyoming coordinate system, west zone 1000-meter Universal Transverse Mercator grid ticks, zone 12 shown in blue

To place on the predicted North American Datum 1983 move the projection lines 10 meters north and 59 meters east as shown by dashed corner ticks

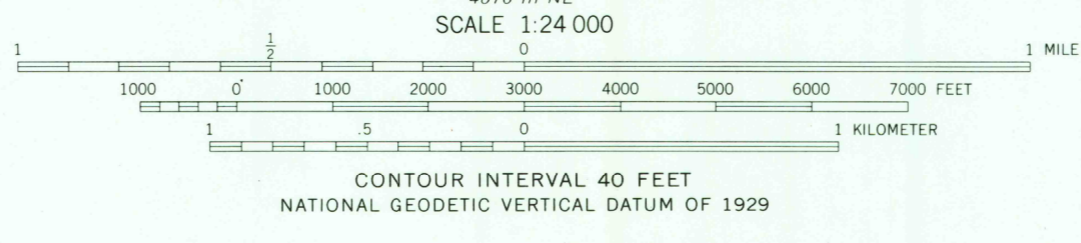
Fine red dashed lines indicate selected fence lines

Where omitted, land lines have not been established

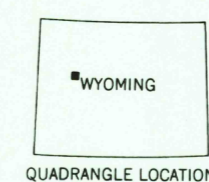
There may be private inholdings within the boundaries of the National or State reservations shown on this map



Map photoinspeted 1978
No major culture or drainage changes observed



THIS MAP COMPLIES WITH NATIONAL MAP ACCURACY STANDARDS
FOR SALE BY U. S. GEOLOGICAL SURVEY, DENVER, COLORADO 80225, OR RESTON, VIRGINIA 22092
A FOLDER DESCRIBING TOPOGRAPHIC MAPS AND SYMBOLS IS AVAILABLE ON REQUEST



ROAD CLASSIFICATION
Light-duty

GREEN RIVER LAKES, WYO.
43109-C7-TF-024
PHOTOINSPECTED 1978
1968

DMA 4070 IV SE-SERIES V874

