

Mapped, edited, and published by the Geological Survey as part of the Department of the Interior program for the development of the Missouri River Basin Control by USGS and USC&GS

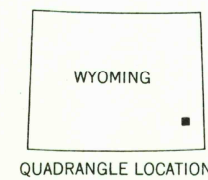
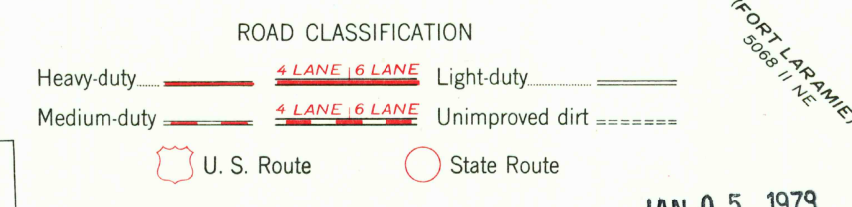
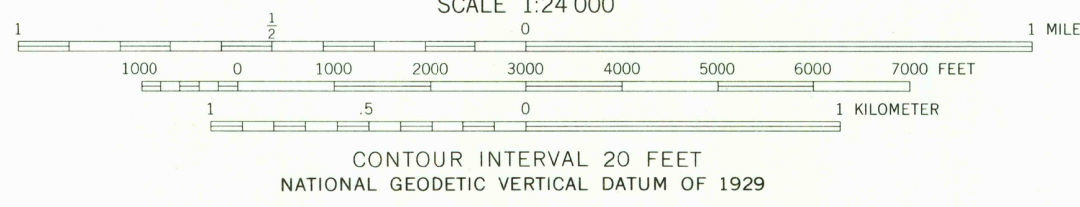
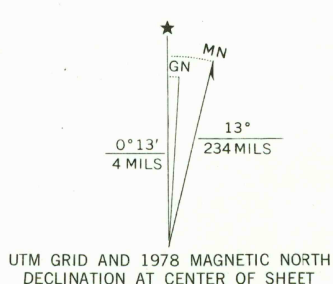
Topographic from aerial photographs by multiplex methods  
Aerial photographs taken May-June 1947 and September 1948  
Field Check 1950

Polyconic projection. 1927 North American datum  
10,000-foot grid based on Wyoming coordinate system,  
east zone

Dashed land lines indicate approximate location  
Unchecked elevations shown in brown  
1000-meter Universal Transverse Mercator grid ticks,  
zone 13, shown in blue

Revision shown in purple and woodland compiled from  
aerial photographs taken 1976 and other source data.  
This information not field checked. Map edited 1978  
Purple tint indicates extension of urban areas

THIS MAP COMPLIES WITH NATIONAL MAP ACCURACY STANDARDS  
FOR SALE BY U.S. GEOLOGICAL SURVEY, DENVER, COLORADO 80225, OR RESTON, VIRGINIA 22092  
A FOLDER DESCRIBING TOPOGRAPHIC MAPS AND SYMBOLS IS AVAILABLE ON REQUEST



GUERNSEY, WYO.  
N4215-W10437.5/7.5  
1950  
PHOTOREVISED 1978  
AMS 5068 I SW - SERIES V874

JAN 05 1979

RETURN TO:  
USGS AND HISTORICAL MAP ARCHIVES

2906