

Mapped, edited, and published by the Geological Survey as part of the Department of the Interior program for the development of the Missouri River Basin Control by USGS and USC&GS


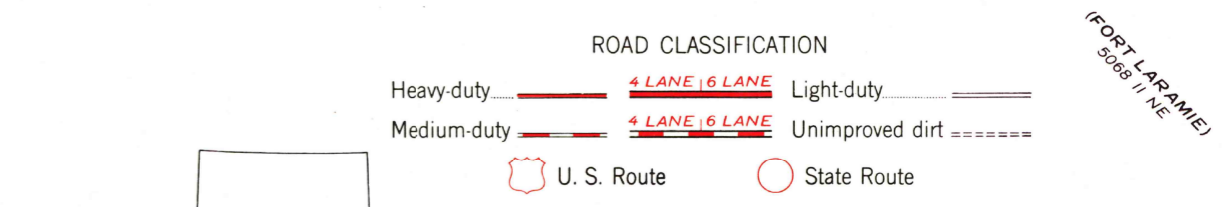
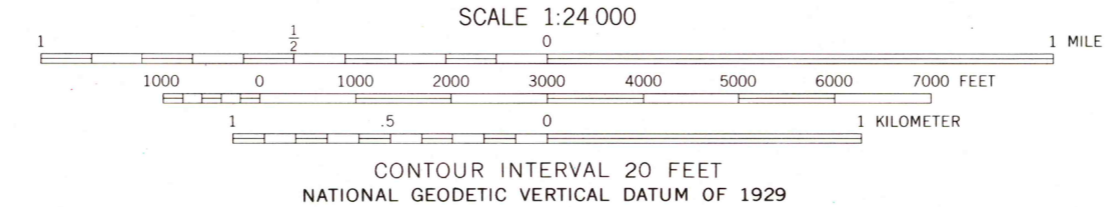
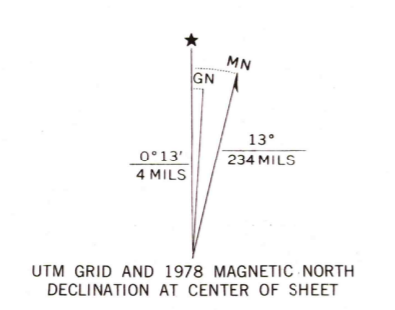
Topography from aerial photographs by multiplex methods Aerial photographs taken May-June 1947 and September 1948 Field Check 1950

Polyconic projection. 1927 North American datum 10,000-foot grid based on Wyoming coordinate system, east zone

Dashed land lines indicate approximate location

Unchecked elevations shown in brown

1000-meter Universal Transverse Mercator grid ticks, zone 13, shown in blue



THIS MAP COMPLIES WITH NATIONAL MAP ACCURACY STANDARDS FOR SALE BY U.S. GEOLOGICAL SURVEY, DENVER, COLORADO 80225, OR RESTON, VIRGINIA 22092 A FOLDER DESCRIBING TOPOGRAPHIC MAPS AND SYMBOLS IS AVAILABLE ON REQUEST

GUERNSEY, WYO.
N4215-W10437.5/7.5

1950
PHOTOREVISED 1978
AMS 5068 I SW-SERIES V874

Revision shown in purple and woodland compiled from aerial photographs taken 1976 and other source data. This information not field checked. Map edited 1978

Purple tint indicates extension of urban areas