

IRATHBURN RANCH

FILE COPY
Inspection and Editing

RETURN TO:
USGS NAD HISTORICAL MAP ARCHIVES

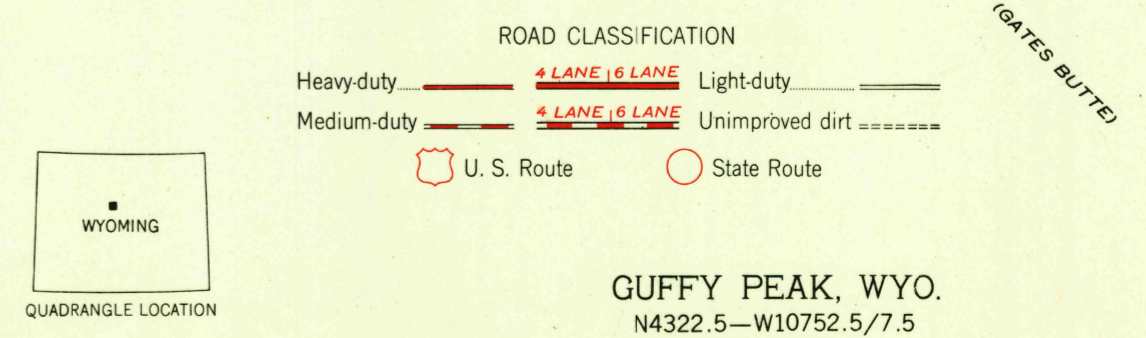
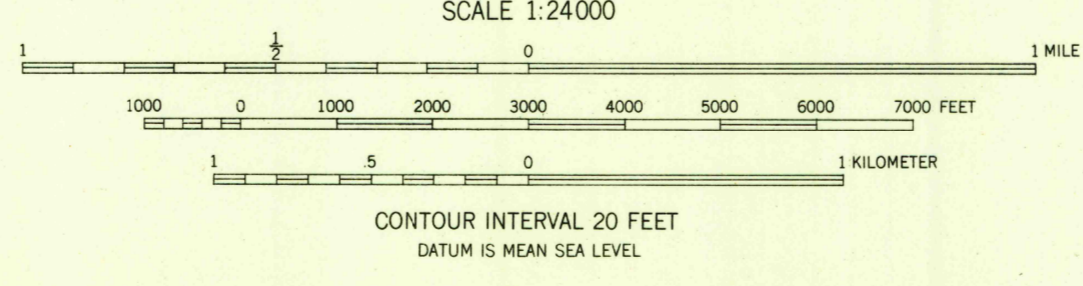
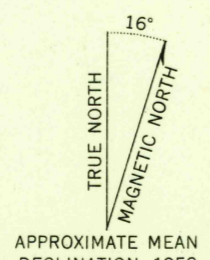
FILE COPY
Inspection and Editing

RETES BUTTE

DEC 16 1953



Mapped, edited, and published by the Geological Survey as part of the Department of the Interior program for the development of the Missouri River Basin. Control by USGS and USC&GS. Topography from aerial photographs by multiple methods. Aerial photographs taken 1949. Field check 1952. Polyconic projection. 1927 North American datum. 10,000-foot grid based on Wyoming coordinate system, west central zone. All mines on this map are inactive.



THIS MAP COMPLIES WITH NATIONAL MAP ACCURACY STANDARDS
FOR SALE BY U. S. GEOLOGICAL SURVEY, FEDERAL CENTER, DENVER, COLORADO OR WASHINGTON 25, D. C.
A FOLDER DESCRIBING TOPOGRAPHIC MAPS AND SYMBOLS IS AVAILABLE ON REQUEST

GUFFY PEAK, WYO.
N4322.5-W10752.5/7.5
1952