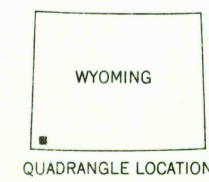
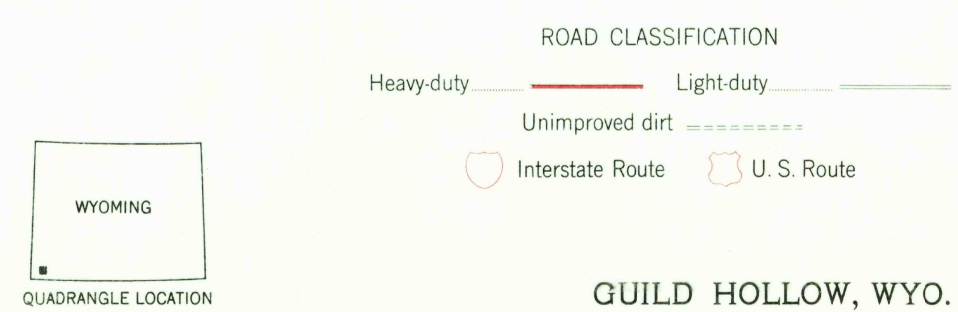
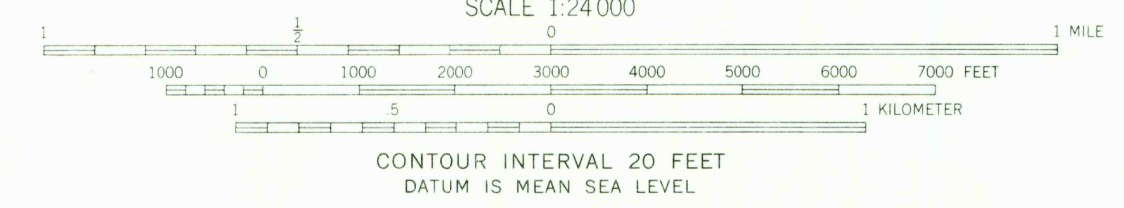
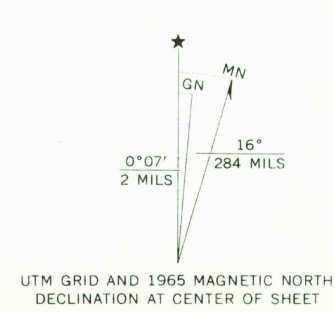




Mapped, edited, and published by the Geological Survey  
Control by USGS and USC&GS  
Topography by photogrammetric methods from aerial photographs taken 1964. Field checked 1965  
Polyconic projection. 1927 North American datum  
10,000-foot grid based on Wyoming coordinate system, west zone  
1000-meter Universal Transverse Mercator grid ticks, zone 12, shown in blue  
Fine red dashed lines indicate selected fence lines



THIS MAP COMPLIES WITH NATIONAL MAP ACCURACY STANDARDS  
FOR SALE BY U.S. GEOLOGICAL SURVEY, DENVER, COLORADO 80225, OR WASHINGTON, D.C. 20242  
A FOLDER DESCRIBING TOPOGRAPHIC MAPS AND SYMBOLS IS AVAILABLE ON REQUEST

GUILD HOLLOW, WYO.  
N4115—W11045/7.5

1965  
AMS 3866 IV SE—SERIES V874

RETURN TO:  
USGS HISTORICAL MAP ARCHIVE  
U.S.G.S.  
FILE COP  
TOPOGRAPHIC DIVISION  
(FREDINOND RESERVOIR)

2850  
AUG 12 1968