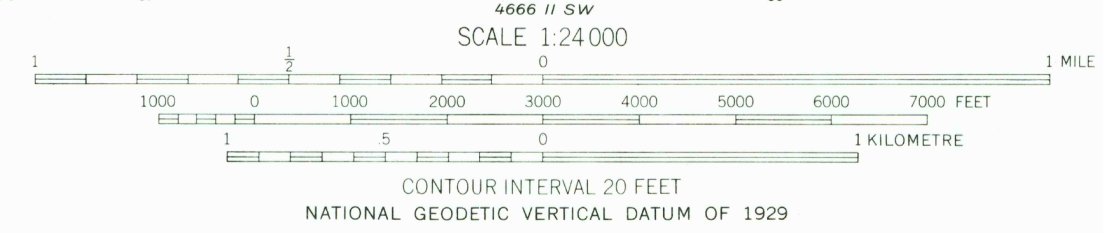
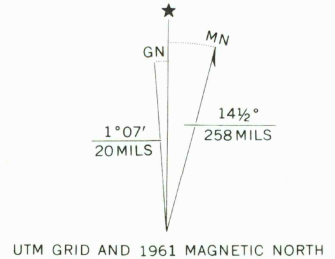
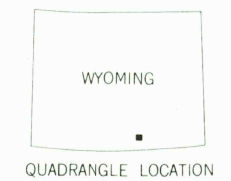


Mapped, edited, and published by the Geological Survey as part of the Department of the Interior program for the development of the Missouri River Basin  
Control by USGS and USC&GS  
Topography by photogrammetric methods from aerial photographs taken 1958. Field checked 1961  
Polyconic projection. 1927 North American datum. 10,000-foot grid based on Wyoming coordinate system, east central zone. 1000-metre Universal Transverse Mercator grid ticks, zone 13, shown in blue  
Fine red dashed lines indicate selected fence and field lines where generally visible on aerial photographs. This information is unchecked



ROAD CLASSIFICATION

Medium-duty	Light-duty
Unimproved dirt	State Route



THIS MAP COMPLIES WITH NATIONAL MAP ACCURACY STANDARDS  
FOR SALE BY U. S. GEOLOGICAL SURVEY, DENVER, COLORADO 80225, OR RESTON, VIRGINIA 22092  
A FOLDER DESCRIBING TOPOGRAPHIC MAPS AND SYMBOLS IS AVAILABLE ON REQUEST

USGS  
Current File  
Topographic Division  
TOPOGRAPHIC DIVISION  
GUNST RESERVOIR, WYO.  
N41°07'5"-W106°37'5"  
1961  
AMS 4666 II NW-SERIES V874

2,100