

Produced by the United States Geological Survey 1987  
Revision within and adjacent to National Forest System lands by USDA Forest Service 1996

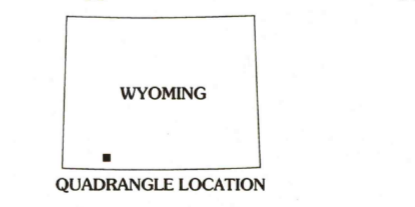
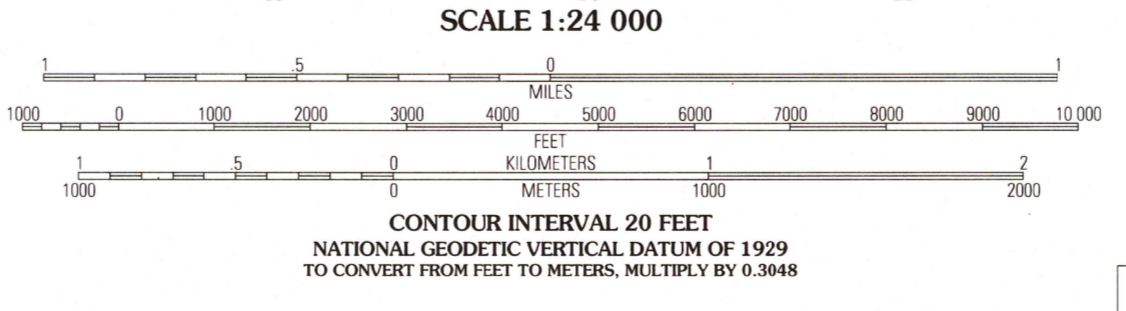
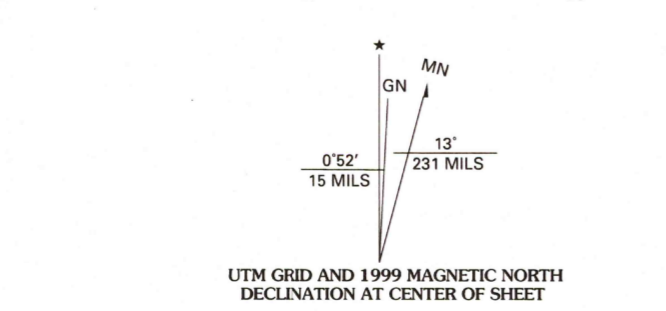
Topography compiled 1981. Planimetry derived from imagery taken 1993 and other sources. Public Land Survey System and survey control current as of 1996

North American Datum of 1927 (NAD 27). Projection and 10 000-foot ticks: Wyoming coordinate system, west central zone (transverse Mercator)  
Blue 1000-meter Universal Transverse Mercator ticks, zone 12

North American Datum of 1983 (NAD 83) is shown by dashed corner ticks  
The values of the shift between NAD 27 and NAD 83 for 7.5-minute intersections are obtainable from National Geodetic Survey NADCON software

Non-National Forest System lands within the National Forest  
Inholdings may exist in other National or State reservations

This map is not a legal land line or ownership document. Public lands are subject to change and leasing, and may have access restrictions; check with local offices. Obtain permission before entering private lands  
Areas covered by dashed light-blue pattern are subject to controlled inundation to 6045 feet



**HIGHWAYS AND ROADS**

Interstate		Primary highway	
U. S.		Secondary highway	
State		Light-duty road	
County		Composition: Unspecified	
National Forest, suitable for passenger cars		Paved	
National Forest, suitable for high clearance vehicles		Gravel	
National Forest Trail		Dirt	
		Unimproved; 4 wheel drive	
		Trail	
		Gate; Barrier	

**ADJOINING 7.5' QUADRANGLES**

1	2	3	1 Antelope Knoll NE
			2 Massacre Hill
4	5	6	3 Blacks Fork Bridge
			4 Winter Fat Reservoir
			5 Halfway Hollow East
			6 Back Spring Reservoir
6	7	8	7 Devils Playground
			8 Haystack Buttes North

**HALFWAY HOLLOW WEST, WY 1996**

NIMA 4066 I SW - SERIES V874

RECEIVED  
APR 3 0 2000  
HISTORICAL MAP ARCHIVES  
1005610908716  
X-00NEB-709-0 NBS1