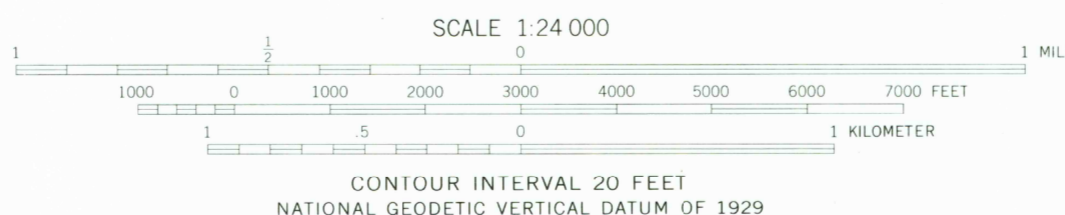
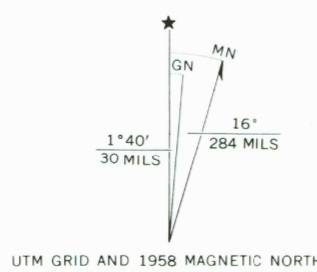



Mapped by the Geological Survey and the Bureau of Reclamation
Edited and published by the Geological Survey as part of the Department of the Interior program for the development of the Missouri River Basin
Control by USGS and USC&GS
Topography from aerial photographs by multiplex methods 1950 and by planetable surveys 1944. Aerial photographs taken 1948. Field check 1950. Revised 1958
Polyconic projection. 1927 North American datum
10,000-foot grid based on Wyoming coordinate system, west central zone
1000-meter Universal Transverse Mercator grid ticks, zone 12, shown in blue



CONTOUR INTERVAL 20 FEET
NATIONAL GEODETIC VERTICAL DATUM OF 1929

THIS MAP COMPLIES WITH NATIONAL MAP ACCURACY STANDARDS
FOR SALE BY U. S. GEOLOGICAL SURVEY, DENVER, COLORADO 80225, OR RESTON, VIRGINIA 22092
A FOLDER DESCRIBING TOPOGRAPHIC MAPS AND SYMBOLS IS AVAILABLE ON REQUEST



ROAD CLASSIFICATION
Light-duty ——— Unimproved dirt - - - - -

USGS
Historical File
Topographic Division

HARRIS BRIDGE, WYO.
N4315 W10830/7.5
1958
AMS 4270 I SE-SERIES V874

RETURN TO:
USGS HISTORICAL MAP ARCHIVES

1300
MAR 15 1977