

Produced by the United States Geological Survey  
Control by USGS and NOS/NOAA

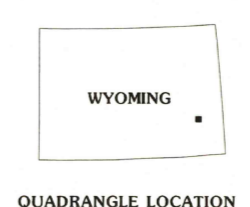
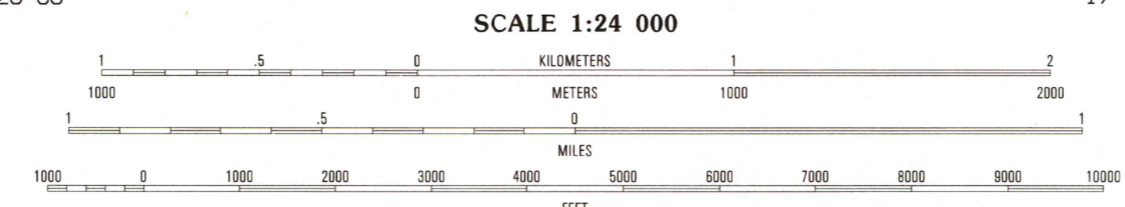
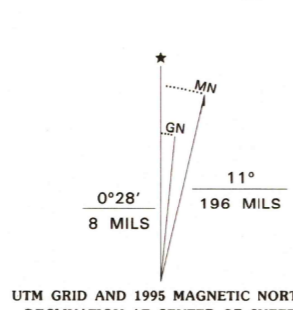
Compiled from imagery dated 1957. Revised from imagery dated 1990. PLS5 and survey control current as of 1960. Map edited 1995. Contours and land elevations have not been revised and may conflict with other content.

North American Datum of 1927 (NAD 27). Projection and blue 1000-meter ticks: Universal Transverse Mercator, zone 13 10 000-foot ticks: Wyoming Coordinate System, east zone

North American Datum of 1983 (NAD 83) is shown by dashed corner ticks. The values of the shift between NAD 27 and NAD 83 for 7.5-minute intersections are obtainable from National Geodetic Survey NADCON software.

There may be private inholdings within the boundaries of the National or State reservations shown on this map.

Fine red dashed lines indicate selected fence and field lines where generally visible on aerial photographs. This information is unchecked.



CONTOUR INTERVAL 20 FEET  
SUPPLEMENTARY CONTOUR INTERVAL 10 FEET  
NATIONAL GEODETIC VERTICAL DATUM OF 1929  
TO CONVERT FEET TO METERS MULTIPLY BY 0.3048  
TO CONVERT METERS TO FEET MULTIPLY BY 3.2808

THIS MAP COMPLIES WITH NATIONAL MAP ACCURACY STANDARDS  
FOR SALE BY U.S. GEOLOGICAL SURVEY  
DENVER, COLORADO 80225, OR RESTON, VIRGINIA 22092  
A FOLDER DESCRIBING TOPOGRAPHIC MAPS AND SYMBOLS IS AVAILABLE ON REQUEST

ROAD CLASSIFICATION

|                   |   |
|-------------------|---|
| Primary highway   | Light-duty road, hard or improved surface |
| Secondary highway | Unimproved road                           |
| Interstate Route  | U.S. Route                                |
|                   | State Route                               |

ADJOINING 7.5' QUADRANGLE NAMES

|   |   |   |
|---|---|---|
| 1 | 2 | 3 |
| 4 | 5 | 6 |
| 7 | 8 |   |

1 Veteran  
2 Yoder  
3 Huntley  
4 Needle Rock  
5 Daves  
6 Diamond Flat  
7 Kessler Gap  
8 La Grange

HAWK SPRINGS, WY  
41104-G3-TF-024  
1990  
DMA 5167 IV SE-SERIES V874

