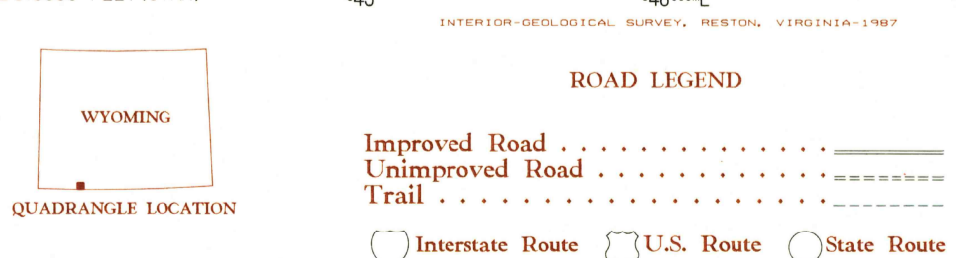
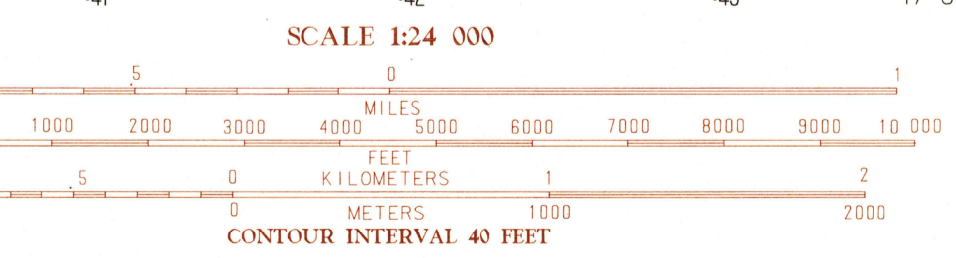



PRODUCED BY THE UNITED STATES GEOLOGICAL SURVEY CONTROL BY THE UNITED STATES GEOLOGICAL SURVEY CONTROL FROM AERIAL PHOTOGRAPHS TAKEN IN 1981 FIELD CHECKED IN 1982 MAP EDITED IN 1987 PROJECTION TRANSVERSE MERCATOR TRANSVERSE MERCATOR GRID 6000-METER UNIVERSAL TRANSVERSE MERCATOR ZONE 12 8000-FOOT STATE GRID TICKS - WYOMING WEST CENTRAL ZONE UTAH, NORTH ZONE UTM GRID DECLINATION 1987 EAST 1987 MAGNETIC NORTH DECLINATION 1987 EAST VERTICAL DATUM NATIONAL GEODETIC VERTICAL DATUM OF 1929 HORIZONTAL DATUM 1927 NORTH AMERICAN DATUM To place on the predicted North American Datum of 1983, move the projection lines as shown by dashed corner ticks (8 meters north and 58 meters east) There may be private inholdings within the boundaries of any Federal and State Reservations shown on this map Land lines are omitted in areas of tracts No distinction made between houses, barns, and other buildings All marginal data and lettering generated and positioned by automated type placement procedures

PROVISIONAL MAP
Produced from original
manuscript drawings. Informa-
tion shown as of date of
photography.



1	2	3	1	Superior Basin
2	3	4	2	Blue Hill
3	4	5	3	Mason Ranch
4	5	6	4	Millers Gap
5	6	7	5	Richards Gap
6	7	8	6	Death John
			7	Gallop Mountain
			8	Clay Basin

HAWKS NEST, WYOMING-UTAH
PROVISIONAL EDITION 1987



THIS MAP COMPLIES WITH NATIONAL MAP ACCURACY STANDARDS FOR SALE BY U.S. GEOLOGICAL SURVEY, DENVER, COLORADO 80225 OR RESTON, VIRGINIA 22092

ADJOINING 7.5' QUADRANGLE NAMES 41109-A3-T024