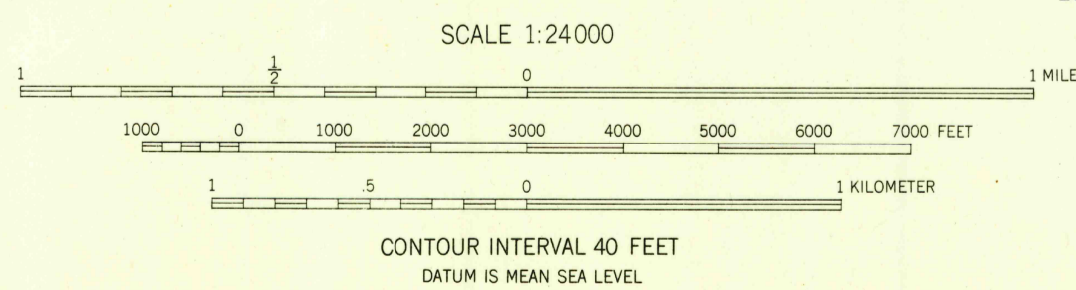
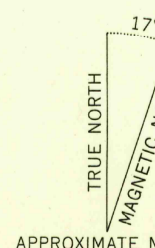


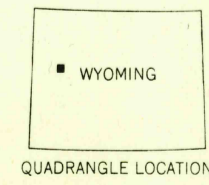
Mapped, edited, and published by the Geological Survey as part of the Department of the Interior program for the development of the Missouri River Basin. Control by USGS and USC&GS. Topography from aerial photographs by multiplex methods. Aerial photographs taken 1949. Field check 1952. Polyconic projection, 1927 North American datum, 10,000-foot grid based on Wyoming coordinate system, west central zone. Dashed land lines indicate approximate locations.



ROAD CLASSIFICATION

|             |               |                 |
|-------------|---------------|-----------------|
| Heavy-duty  | 4 LANE 6 LANE | Light-duty      |
| Medium-duty | 2 LANE 6 LANE | Unimproved dirt |

U.S. Route     State Route



HAYS PARK, WYO.  
N4315-W10922.5/7.5

1952

FOR SALE BY U. S. GEOLOGICAL SURVEY, FEDERAL CENTER, DENVER, COLORADO OR WASHINGTON 25, D. C.  
A FOLDER DESCRIBING TOPOGRAPHIC MAPS AND SYMBOLS IS AVAILABLE ON REQUEST

RETURN TO:  
USGS AND HISTORICAL MAP ARCHIVES