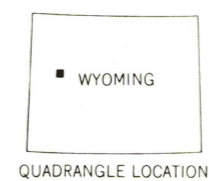
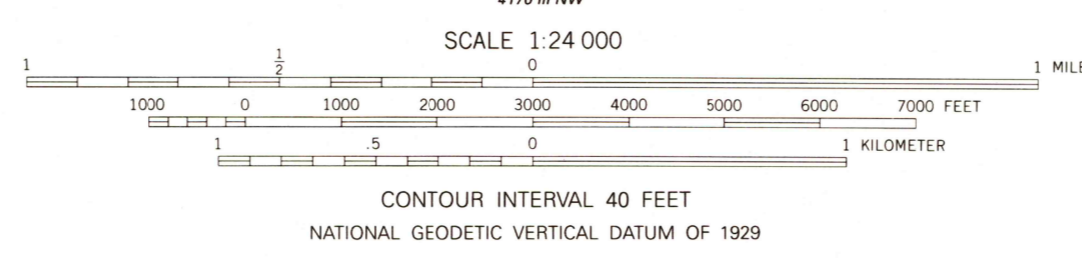
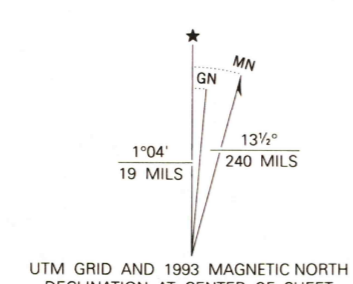


Produced by the United States Geological Survey as part of the Department of the Interior program for the development of the Missouri River Basin Control by USGS and NOS/NOAA. Compiled from aerial photographs taken 1949. Field checked 1952. 1927 North American Datum (NAD 27). Projection and 10,000-foot ticks: Wyoming Coordinate System, west central zone (Transverse Mercator). Blue 1000-meter Universal Transverse Mercator ticks, zone 12. North American Datum of 1983 (NAD 83) is shown by dashed corner ticks. The values of the shift between NAD 27 and NAD 83 for 7.5-minute intersections are given in USGS Bulletin 1875. There may be private inholdings within the boundaries of the National or State reservations shown on this map. Photosinspected from 1991 source; no major culture or drainage changes observed. Boundaries and names revised 1993.



ROAD CLASSIFICATION

Primary highway, hard surface	Light-duty road, hard or improved surface
Secondary highway, hard surface	Unimproved road
Interstate Route	U. S. Route
	State Route

THIS MAP COMPLIES WITH NATIONAL MAP ACCURACY STANDARDS FOR SALE BY U.S. GEOLOGICAL SURVEY DENVER, COLORADO 80225, OR RESTON, VIRGINIA 22092 A FOLDER DESCRIBING TOPOGRAPHIC MAPS AND SYMBOLS IS AVAILABLE ON REQUEST

HAYS PARK, WYO.
43109-C4-TF-024
1952
MINOR REVISION 1993
DMA 4170 IV SW-SERIES V874

