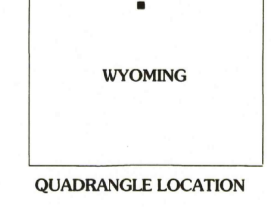
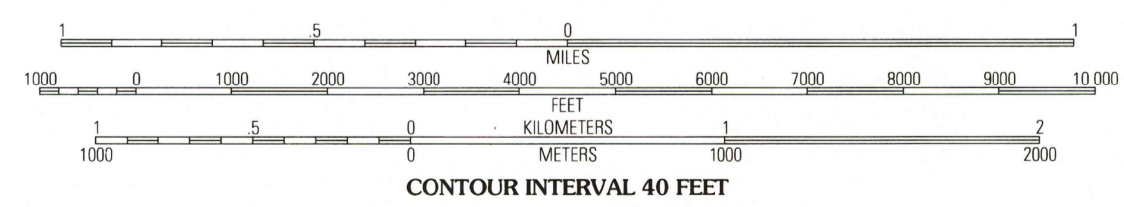
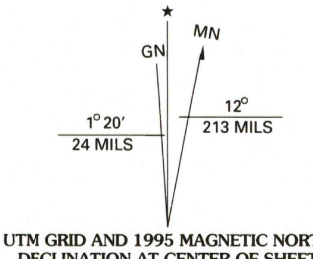


USGS AND HISTORICAL
MAP ARCHIVES
OUT 3 1 1977
REC'D FILE COPY

ISBN 0-167-88527-0
9 780607 885270

Produced by the U.S. Geological Survey
Revised by the U.S. Forest Service

Areas outside the National Forest System lands may not have been revised
Control by USGS and NOS/NOAA
Compiled from aerial photographs taken 1966. Revised from aerial photographs
taken 1989. Partial field check by U.S. Forest Service 1993
North American Datum of 1927 (NAD 27). Projection and 10 000-foot ticks:
Wyoming coordinate system, east central zone (Lambert conformal conic). Blue
1000-meter Universal Transverse Mercator ticks, zone 13
North American Datum of 1983 (NAD 83) is shown by dashed corner ticks
The values of the shift between NAD 27 and NAD 83 for 7.5-minute
intersections are obtainable from National Geodetic Survey NADCON software
Non-National Forest System lands within the National Forest
Inholdings may exist in other National or State reservations
This map is not a legal land line or ownership document. Public lands are
subject to change and leasing, and may have access restrictions; check
with local offices. Obtain permission before entering private lands



ADJOINING 7.5' QUADRANGLES

1	2	3
4	5	6
7	8	

HIGHWAYS AND ROADS

Interstate	(Shield with red border)	Primary highway	(Thick red line)
U. S.	(Shield with red border)	Secondary highway	(Thin red line)
State	(Shield with red border)	Paved	(Double black line)
County	(Shield with red border)	Gravel	(Dashed black line)
National Forest, suitable for passenger cars	(Shield with red border)	Dirt	(Dotted black line)
National Forest, suitable for high clearance vehicles	(Shield with red border)	Composition unspecified	(Thin black line)
National Forest Trail	(Shield with red border)	Unimproved: 4 wheel drive	(Dashed black line with '4WD')
		Trail	(Dotted black line)
		Gate	(Thin black line with 'X')

THIS MAP COMPLIES WITH NATIONAL MAP ACCURACY STANDARDS
FOR SALE BY U.S. GEOLOGICAL SURVEY
DENVER, COLORADO 80225 OR RESTON, VIRGINIA 22092
A FOLDER DESCRIBING TOPOGRAPHIC MAPS AND SYMBOLS IS AVAILABLE ON REQUEST

HAZELTON, WYO.
44106-A8-TF-024
1993
DMS 4672 III SW - SERIES V874