

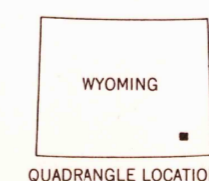
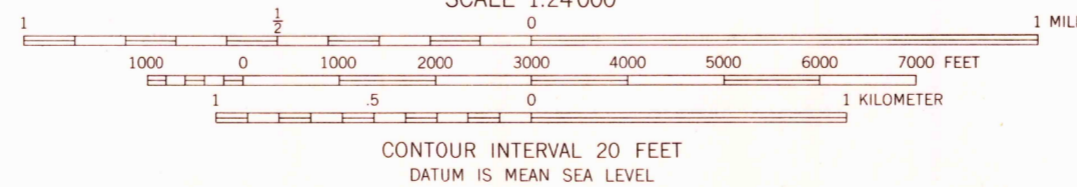
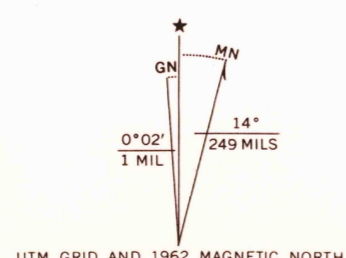
Mapped, edited, and published by the Geological Survey

Control by USGS and USC&GS

Topography by photogrammetric methods from aerial photographs taken 1956. Field checked 1962

Polyconic projection. 1927 North American datum. 10,000-foot grid based on Wyoming coordinate system, east zone 13, shown in blue

Fine red dashed lines indicate selected fence lines



ROAD CLASSIFICATION  
Light-duty..... Unimproved dirt - - - - -

THIS MAP COMPLIES WITH NATIONAL MAP ACCURACY STANDARDS.  
FOR SALE BY U.S. GEOLOGICAL SURVEY, DENVER 25, COLORADO OR WASHINGTON 25, D.C.  
A FOLDER DESCRIBING TOPOGRAPHIC MAPS AND SYMBOLS IS AVAILABLE ON REQUEST

U.S.G.S. FILE COPY TOPOGRAPHIC DIVISION

HIRSIG RANCH, WYO.  
N4130-W10500/7.5  
1962

AMS 4967 11 SE-SERIES V874

RETURN TO:  
USGS AND HISTORICAL MAP ARCHIVES

SEP 21 1964  
2030