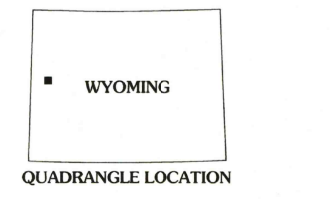
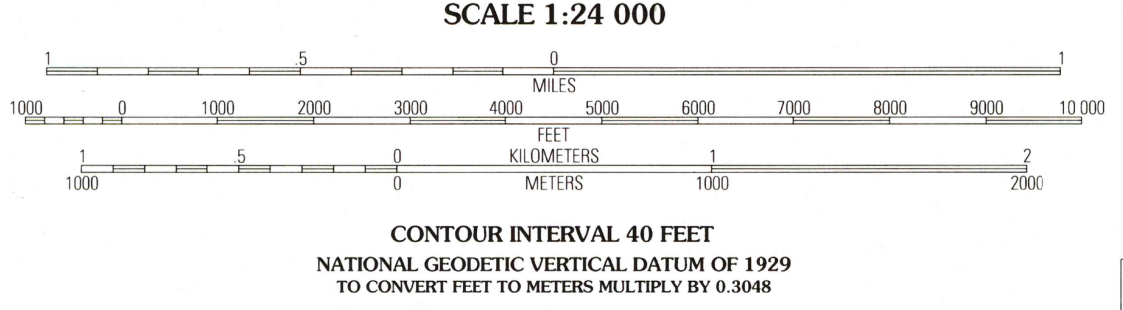
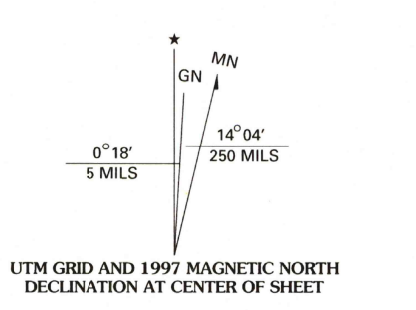


Produced by the U.S. Geological Survey
Revised by the U.S. Forest Service
Topography compiled 1964. Planimetry derived from imagery taken 1992-93
Public Land Survey System and survey control current as of 1996
Partial field check by U.S. Forest Service 1996
North American Datum of 1927 (NAD 27). Projection and 10 000-foot ticks:
Wyoming coordinate system, west zone (Lambert conformal conic). Blue
1000-meter Universal Transverse Mercator ticks, zone 12
North American Datum of 1983 (NAD 83) is shown by dashed corner ticks
The values of the shift between NAD 27 and NAD 83 for 7.5-minute
intersections are obtainable from National Geodetic Survey NADCON software
Non-National Forest System lands within the National Forest
Inholdings may exist in other National or State reservations
This map is not a legal land line or ownership document. Public lands are
subject to change and leasing, and may have access restrictions; check
with local offices. Obtain permission before entering private lands
Unsurveyed land net is not official



1	2	3	1 Bailey Lake
			2 Clause Peak
			3 Bonduant
4	5	4 Pickle Pass	
		5 Noble Basin	
		6 Blind Bull Creek	
6	7	7 Lookout Mountain	
		8 Prospect Peak	

ADJOINING 7.5' QUADRANGLES

HIGHWAYS AND ROADS

Interstate.....	(Shield)	Primary highway.....	(Thick red line)
U. S.	(Shield)	Secondary highway.....	(Thin red line)
State	(Shield)	Light-duty road.....	(Dashed line)
County	(Shield)	Paved.....	(Double line)
National Forest, suitable for passenger cars.....	(Shield)	Gravel.....	(Dashed line)
National Forest, suitable for high clearance vehicles.....	(Shield)	Dirt.....	(Dotted line)
National Forest Trail.....	(Shield)	Composition unspecified.....	(Thin solid line)
		Trail.....	(Dashed line)
		Unimproved; 4 wheel drive.....	(Thin solid line)
		Gate.....	(Thin solid line)

HOBACK PEAK, WY
1996
DMA 3870 II SE - SERIES V874

RECEIVED
AUG 3 1 1998
USGS NAD
HISTORICAL MAP ARCHIVES

