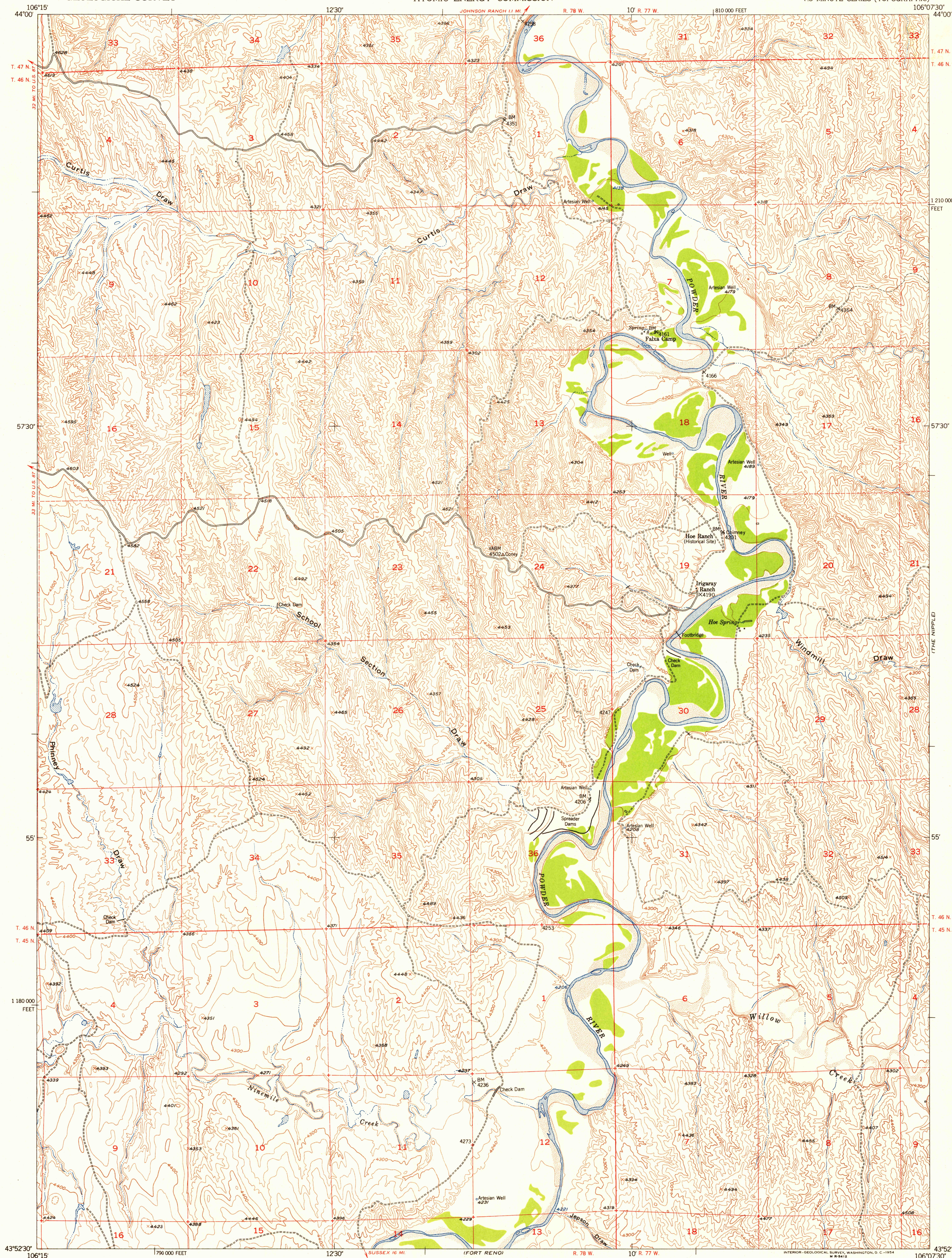
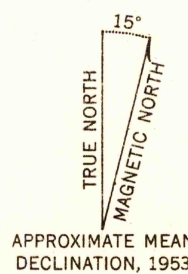


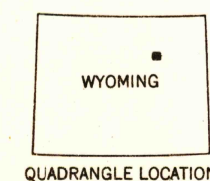
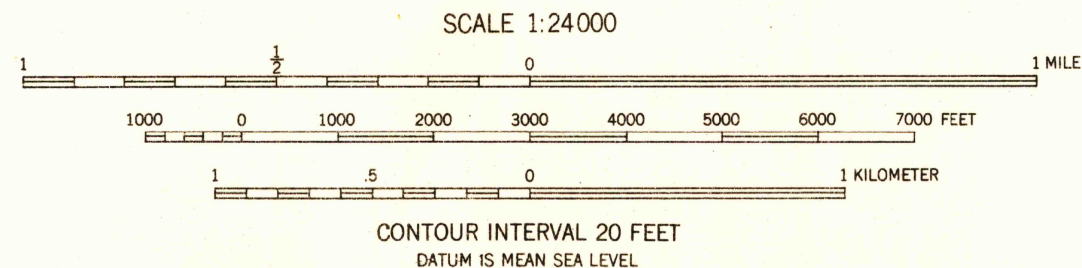
U.S.G.S.
FILE COPY
TOPOGRAPHIC DIVISION



Mapped, edited, and published by the Geological Survey
Control by USGS and USC&GS
Topography from aerial photographs by multiplex methods
Aerial photographs taken 1952. Field check 1953
Polyconic projection. 1927 North American datum
10,000-foot grid based on Wyoming coordinate system,
east central zone
Dashed land lines indicate approximate locations



APPROXIMATE MEAN
DECLINATION, 1953



QUADRANGLE LOCATION

ROAD CLASSIFICATION
Heavy-duty 4 LANE, 16 LANE Light-duty
Medium-duty 4 LANE, 16 LANE Unimproved dirt
 U. S. Route State Route

HOE RANCH, WYO.
N4352.5-W10607.5/7.5

1953

THIS MAP COMPLIES WITH NATIONAL MAP ACCURACY STANDARDS
FOR SALE BY U. S. GEOLOGICAL SURVEY, FEDERAL CENTER, DENVER, COLORADO OR WASHINGTON 25, D. C.
A FOLDER DESCRIBING TOPOGRAPHIC MAPS AND SYMBOLS IS AVAILABLE ON REQUEST

REVIEW OF
RECORDS AND HISTORICAL MAP ARCHIVES

U.S.G.S.
FILE COPY
TOPOGRAPHIC DIVISION

DEC 17 1954

2035