
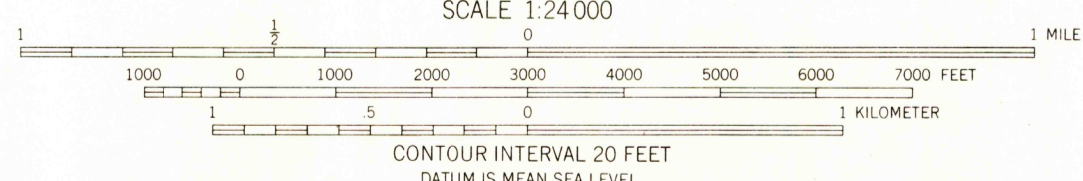
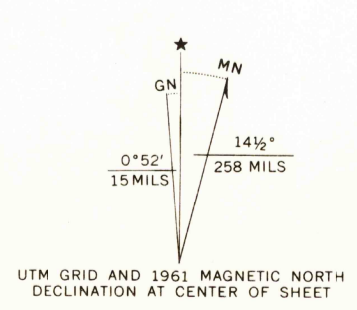




Mapped, edited, and published by the Geological Survey as part of the Department of the Interior program for the development of the Missouri River Basin  
Control by USGS and USCGS  
Topography by photogrammetric methods from aerial photographs taken 1957-1958. Field checked 1961  
Polyconic projection: 1927 North American datum  
10,000-foot grid based on Wyoming coordinate system, east and east central zones  
1000-meter Universal Transverse Mercator grid ticks, zone 13, shown in blue  
Certain sections in T. 12 N., Sixth Principal Meridian, are duplicated in Wyoming and Colorado



THIS MAP COMPLIES WITH NATIONAL MAP ACCURACY STANDARDS  
FOR SALE BY U.S. GEOLOGICAL SURVEY, DENVER, COLORADO 80225, OR WASHINGTON, D.C. 20242  
A FOLDER DESCRIBING TOPOGRAPHIC MAPS AND SYMBOLS IS AVAILABLE ON REQUEST

U.S.G.S. HORATIO ROCK, WYO.-COLO. N4100-W10615/7.5  
FILE COPY TOPOGRAPHIC DIVISION  
1961  
AMS 4766 III SE-SERIES V874  
SEP 4 1970  
3565

RETURN TO:  
USGS AND HISTORICAL MAP ARCHIVES