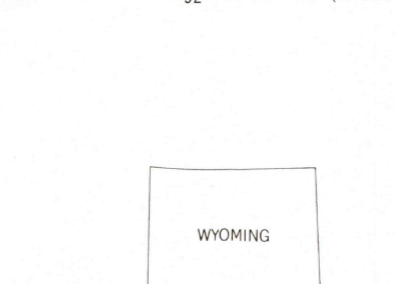
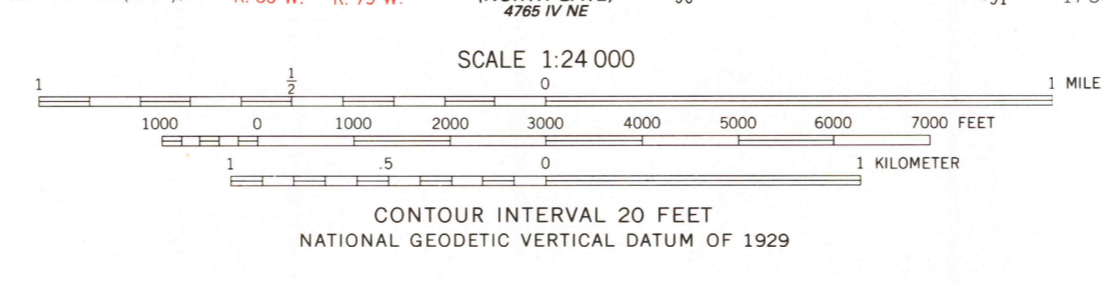
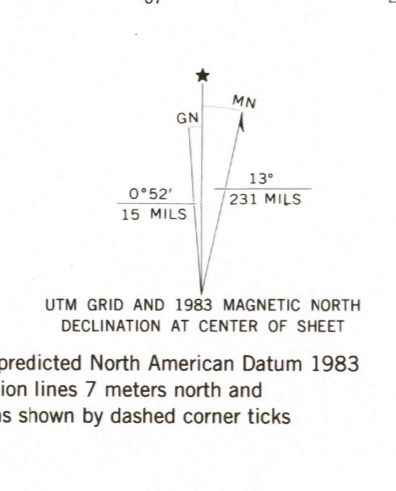




Mapped, edited, and published by the Geological Survey as part of the Department of the Interior program for the development of the Missouri River Basin  
Control by USGS and NOS/NOAA  
Topography by photogrammetric methods from aerial photographs taken 1957-1958. Field checked 1961  
Polyconic projection 1927 North American Datum 10,000-foot grids based on Wyoming coordinate system, east and east central zones  
1000-meter Universal Transverse Mercator grid ticks, zone 13, shown in blue  
Certain sections in T. 12 N., Sixth Principal Meridian, are duplicated in Wyoming and Colorado  
There may be private inholdings within the boundaries of National or State reservations shown on this map



ROAD CLASSIFICATION  
Light-duty ..... Unimproved dirt -----  
HORATIO ROCK, WYO.-COLO.  
41106-A3-TF-024  
1961  
PHOTOREVISED 1983  
DMA 4768 III SE-SERIES 1874

THIS MAP COMPLIES WITH NATIONAL MAP ACCURACY STANDARDS  
FOR SALE BY U. S. GEOLOGICAL SURVEY, DENVER, COLORADO 80225, OR RESTON, VIRGINIA 22092  
A FOLDER DESCRIBING TOPOGRAPHIC MAPS AND SYMBOLS IS AVAILABLE ON REQUEST

Revisions shown in purple compiled from aerial photographs taken 1980 and other source data. Partial field check by U.S. Forest Service. Map edited 1983